






# FIGURE 1 RUDYARD - DESIGNATIONS (SOUTH)

July 2016

## KEY

-  conservation area boundary
-  listed buildings
-  tree preservation order/s



*This map is reproduced from Ordnance Survey material with the permission of Ordnance Survey on behalf of the Controller of Her Majesty's Stationery Office (c) Crown Copyright. Unauthorised reproduction infringes Crown Copyright & may lead to prosecution or civil proceedings. Staffordshire Moorlands District Council Licence No. 100018384 (2016)*