

The Staffordshire Moorlands Local Plan

Inset Plans Key



Housing (H3)



Employment (E1,E2)



Green Belt (N2-N7)



Special Landscape Area (N8,N9)



Public Open Space (R1-R4)



Visual Open Space (R5)



School (F1)




Town & Village Development Boundaries (H4,H5,E5)



Local Plan Boundary



Development Committed, Under Construction or Completed



Conservation Area (B10-B12,B18)



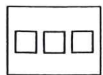
Nature Conservation Site (N12-N16)




Retailing (S3,S6)



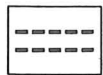
Town Centre Improvement Area (S6)



Pedestrian Area (S1,S4)



Town Centre Shopping St's (S7,S8)




Road Proposal (T13)



Archaeological Site (B1-B4)



Town Centre Inset Boundary



Protected Railway Line (T6)



Protected Floodplain (F4)



Proposed Point of Access to Premium Employment Site



Site of Special Scientific Interest (N13)

Alton Towers

..... Alton Towers (R21-R23)

 Permitted Development Area within Alton Towers

Policies indicated above are site or area specific. The Plan also contains many general policies.



STAFFORDSHIRE
moorlands
DISTRICT COUNCIL

Directorate of Development Services

Reproduced from the Ordnance Survey mapping with the permission of the Controller of Her Majesty's Stationery Office. © Crown Copyright. Unauthorised reproduction infringes Crown Copyright and may lead to prosecution or civil proceedings. Staffordshire Moorlands District Council - LA 079545-1998.



SCALE 1:10,000