



Biddulph Town Centre Area Action Plan | Proposals Map

Key

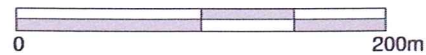
- Town Centre Area Action Plan Boundary
- Primary Frontage
- Secondary Frontage
- Proposed Public Realm Improvements
- Area Subject to Traffic Management
- Visual Open Space
- New/Improved Footpath
- Cycle Route

Development Projects

Development Site Boundary

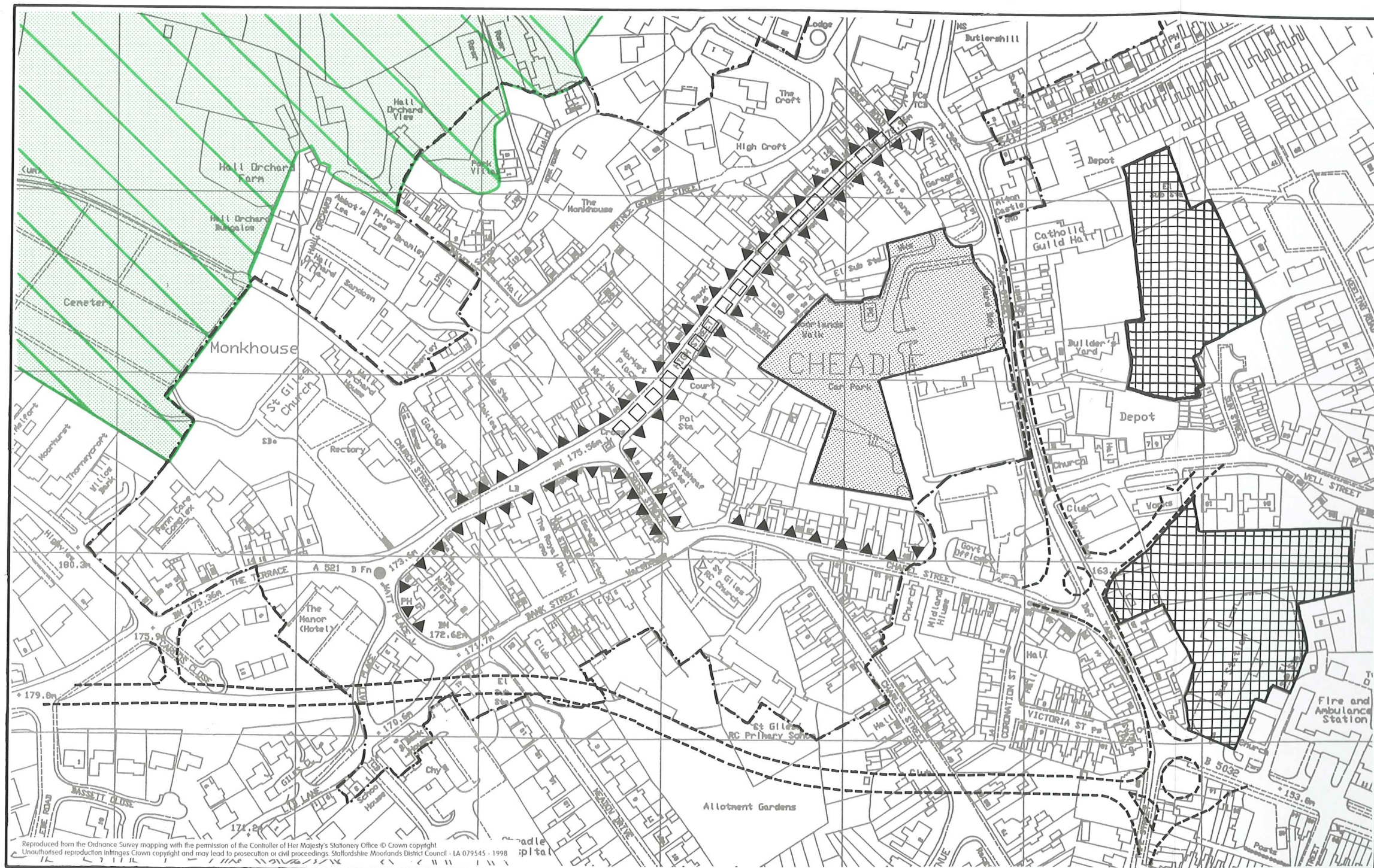
Policy Ref	Site Location	Proposed Land Use
DS 1	Wharf Road Site	Retail with town centre uses and possible community facilities to include food superstore upto 4,500sqm
DS 2	Bypass Site	Employment (B1 and B2), leisure and non-food retail
DS 3	Library Site & Adjoining Site	Residential
DS 4	Walley Street Area	Improvements to residential & employment
DS 5	Nos 2-32 High Street	Improvements to High Street (Robert's Bakery Block) - retail and residential on upper floors
DS 6	77 Tunstall Road	Improvements to gateway site at 77 Tunstall Road - residential
DS 7	Open land between Walley St. & Bypass	Visual Open Space

Scale 1:4000 @ A3



This map is reproduced from Ordnance Survey material with the permission of Ordnance Survey on behalf of the controller of Her Majesty's Stationery Office.

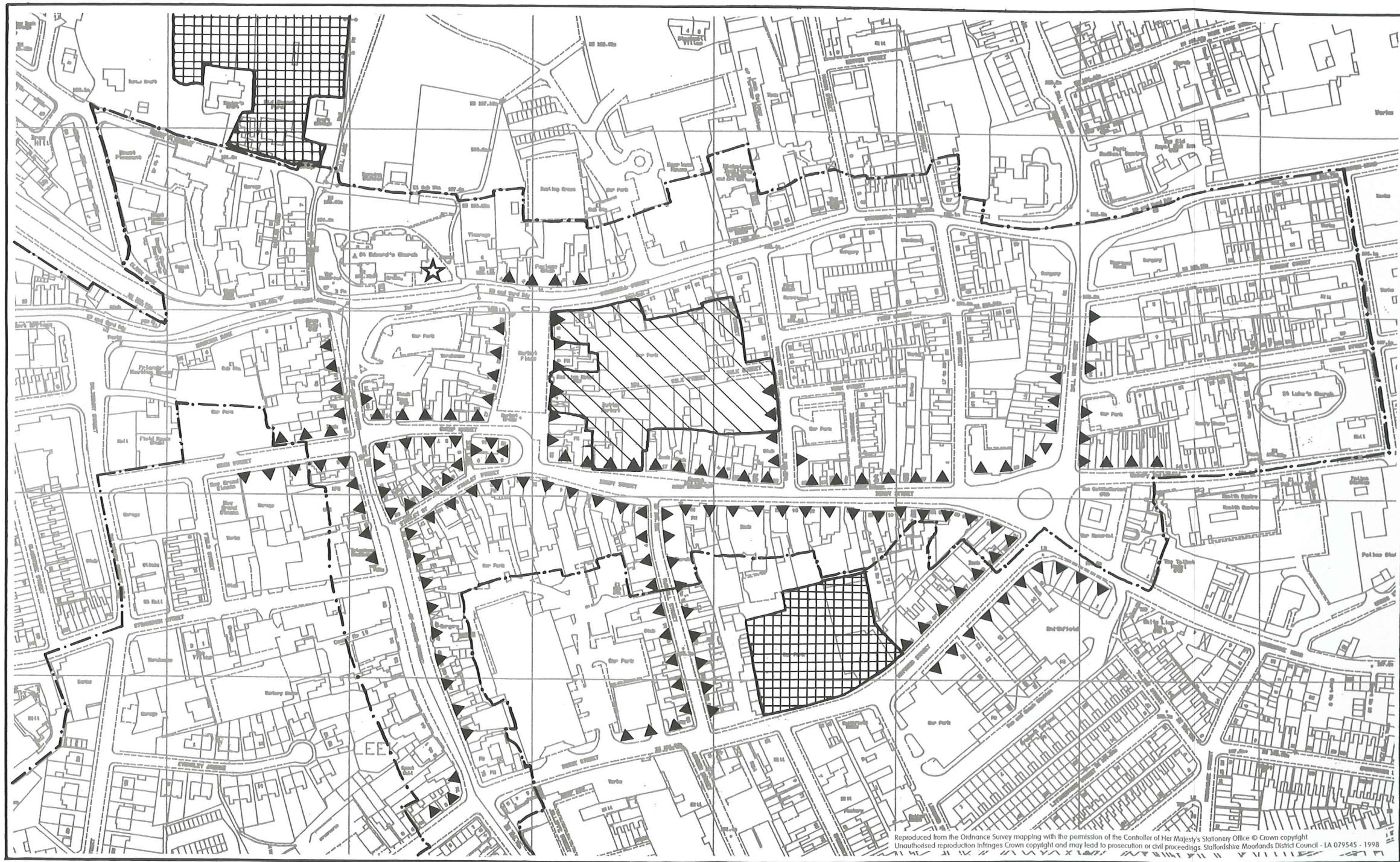
© Crown copyright. Unauthorised reproduction infringes Crown copyright and may lead to prosecution or civil proceedings. Staffordshire Moorlands District Council. Licence No. 100018384. 2005.



SCALE 1:2500

Cheadle Town Centre

STAFFORDSHIRE MOORLANDS LOCAL PLAN
 Adopted - September 1998



Reproduced from the Ordnance Survey mapping with the permission of the Controller of Her Majesty's Stationery Office © Crown copyright
Unauthorised reproduction infringes Crown copyright and may lead to prosecution or civil proceedings. Staffordshire Moorlands District Council - LA 079545 - 1998

SCALE 1:2500

Leek Town Centre