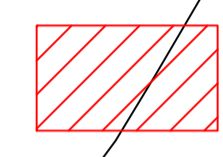



Extent of Full Planning Application-4.96Hectares



The detailed application comprises 125 dwellings, construction of access to Frogghall Road and Ayr Road, public open space and access to proposed primary school.


Extent of Outline Planning Application-7.59Hectares



The outline application comprises the construction of upto 175 homes, a 1FE Primary school with multi-use games area, allotments and associated landscaping and infrastructure, with all matters reserved.

DO NOT SCALE FROM THIS DRAWING
ALL DIMENSIONS MUST BE VERIFIED AT THE SITE BEFORE SETTING OUT,
COMMENCING WORK OR MAKING ANY SHOP DRAWINGS.

REV	DESCRIPTION	OWN BY	DATE
-	-	-	XX.XX.XX



PERSIMMON

Persimmon Homes (North West)
30-34 Crofts Bank Road
Urmston
Manchester
M41 0UH
Tel: 0161 746 3737 Fax: 0161 748 3272

SITE
Cheadle North Strategic Development area

TITLE
Location Plan

SCALE
1:1250

DATE
16.03.18

DRAWN BY
SDA

CHECKED BY

REVISION

NUMBER
ARC/LP/01