


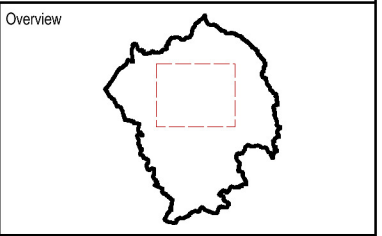


**Legend**

-  SMDC Administrative Boundary
-  Peak District National Park Boundary
-  Potentially Suitable Sites for Development
- BD102** Site Reference



**Copyright**  
 © Crown copyright and database rights 2015  
 Ordnance Survey 100018384

**Drawing Title**  
**POTENTIAL DEVELOPMENT  
 SITE LOCATIONS**

**Project Title**  
 STAFFORDSHIRE MOORLANDS  
 STRATEGIC FLOOD RISK  
 ASSESSMENT LEVEL 1 UPDATE

**Client**  


Drawn	CB	Checked	HB	Approved	AW
Status	FINAL	Date	OCTOBER 2015	Scale @ A3	1:37,000

THIS DOCUMENT HAS BEEN PREPARED IN ACCORDANCE WITH THE SCOPE OF AECOM'S APPOINTMENT WITH ITS CLIENT AND IS SUBJECT TO THE TERMS OF THAT APPOINTMENT. AECOM ACCEPTS NO LIABILITY FOR ANY USE OF THIS DOCUMENT OTHER THAN BY ITS CLIENT AND ONLY FOR THE PURPOSES FOR WHICH IT WAS PREPARED AND PROVIDED.  
 © AECOM INFRASTRUCTURE & ENVIRONMENT UK LTD 2015

**AECOM** Infrastructure & Environment UK Ltd  
 Royal Court, Basil Close,  
 Chatterfield,  
 Derbyshire, S41 7SL  
 Tel 01246 209 221  
 Fax 01246 209 229  
 www.aecom.com

**FIGURE 1b APPENDIX B**

Date: OCTOBER 2015  
 Filepath: \\aep-0034\700 - Water\WaterProjects & Jobs\4707\707074340 - Staffordshire Moorlands Level 1 SFR\AS GIS\01\MP\01\_02\_Data\_Working\WDR