

Strategic Housing Land Availability Assessment (SHLAA)

Large Site Assessment Forms

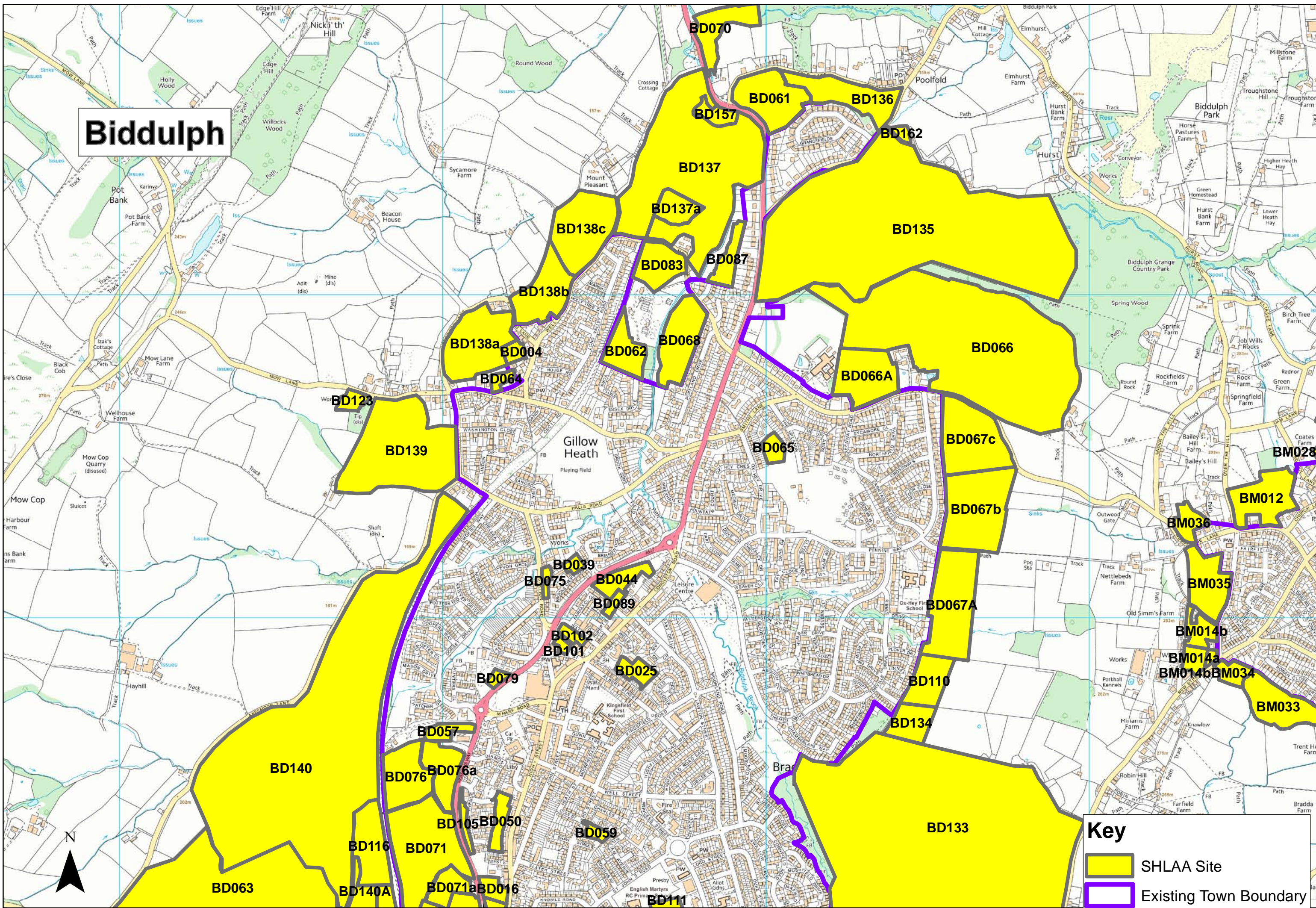
Volume 3 – Maps

July 2015

Map Index

- Biddulph North
- Biddulph South
- Cheadle North
- Cheadle South
- Leek West
- Leek East
- Alton
- Bagnall
- Ball Green (BE034)
- Biddulph Moor
- Blackshaw Moor
- Blackshaw Moor (OC050)
- Blythe Bridge and Forsbrook
- Boundary
- Brown Edge
- Caverswall and Cookshill
- Caverswall Common (OC005)
- Checkley
- Cheddleton
- Consall
- Dilhorne
- Draycott
- Endon
- Foxt
- Froghall
- Heaton
- Hollington
- Hulme (OC003)
- Ipstones
- Kingsley Holt
- Kingsley
- Leekbrook
- Longsdon
- Lower Tean
- Meerbrook
- Oakamoor
- Rushton Spencer
- Rudyard
- Stanley
- Stockton Brook
- Upper Tean
- Waterhouses
- Werrington and Cellarhead
- Whiston
- Wetley Rocks

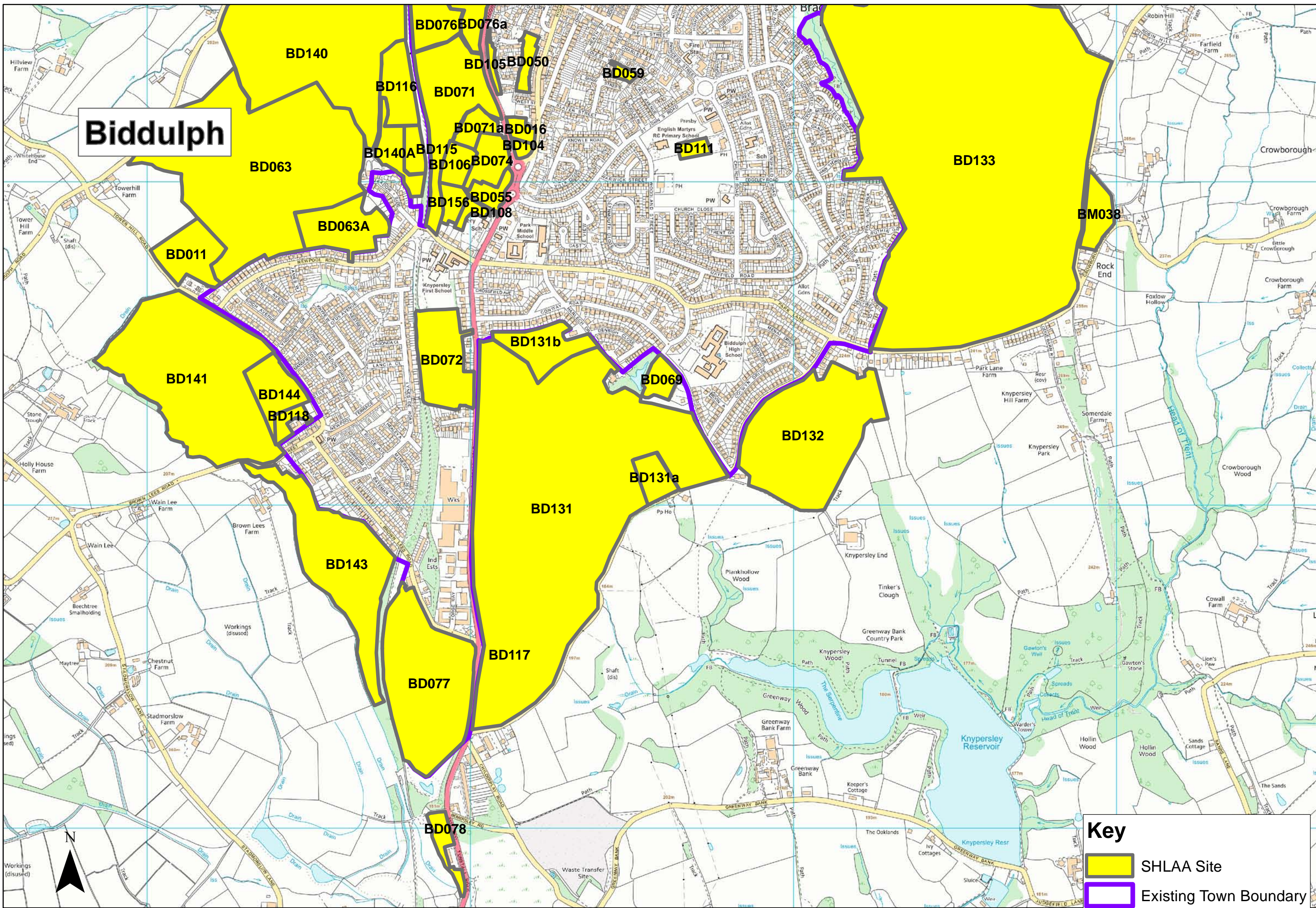
Biddulph





Key

- SHLAA Site
- Existing Town Boundary

Biddulph





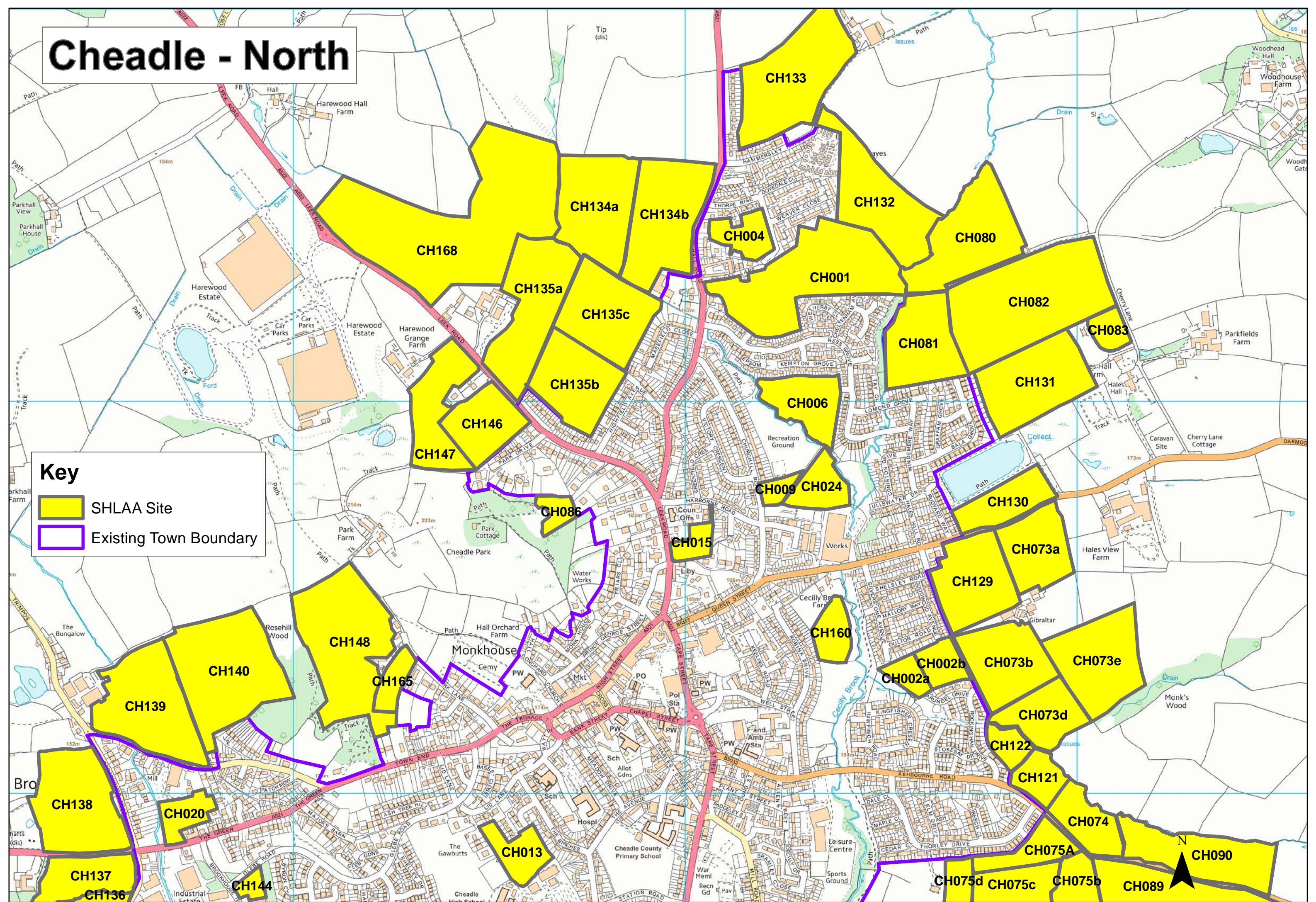
Key

-  SHLAA Site
-  Existing Town Boundary

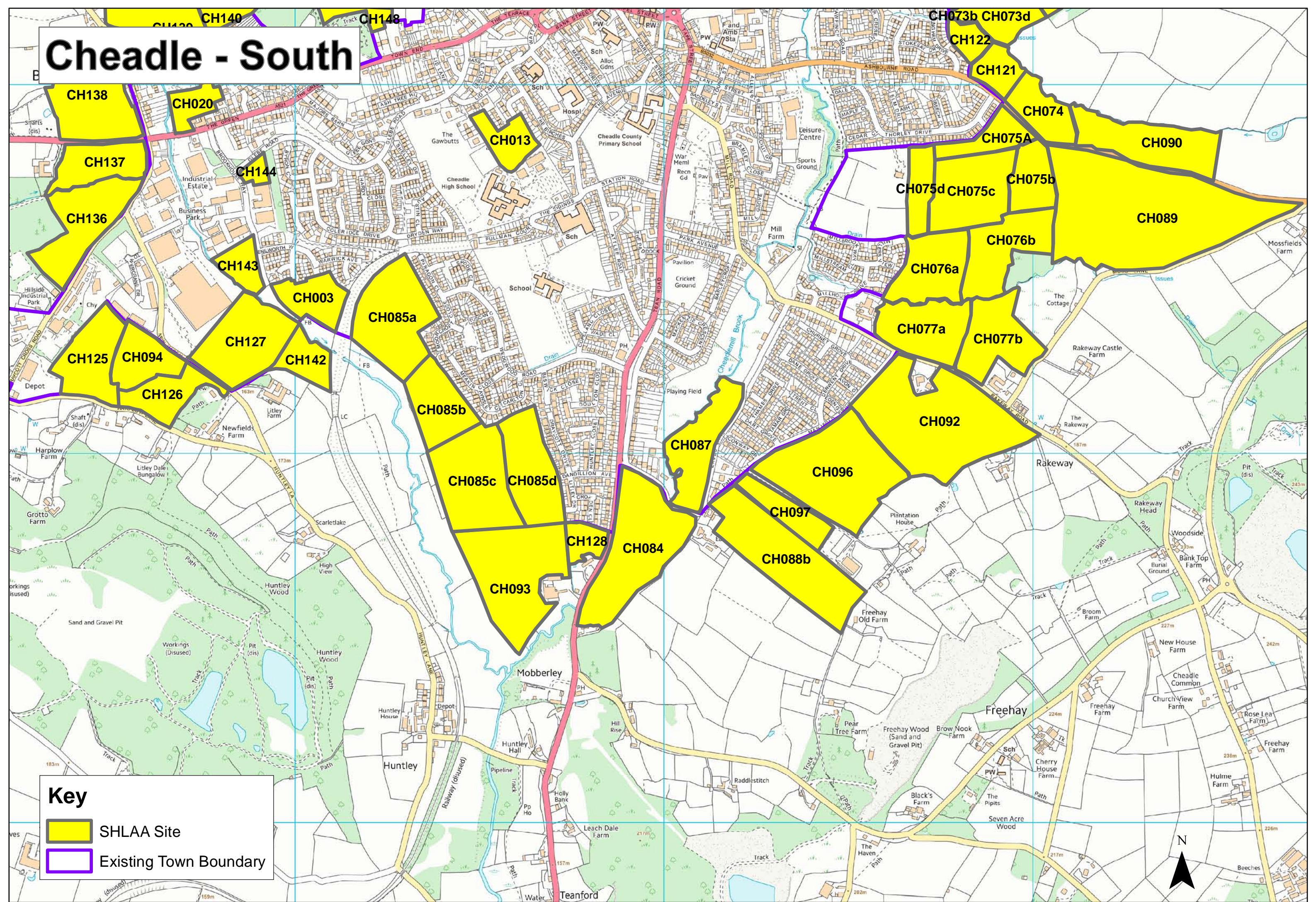
Cheadle - North

Key



-  SHLAA Site
-  Existing Town Boundary



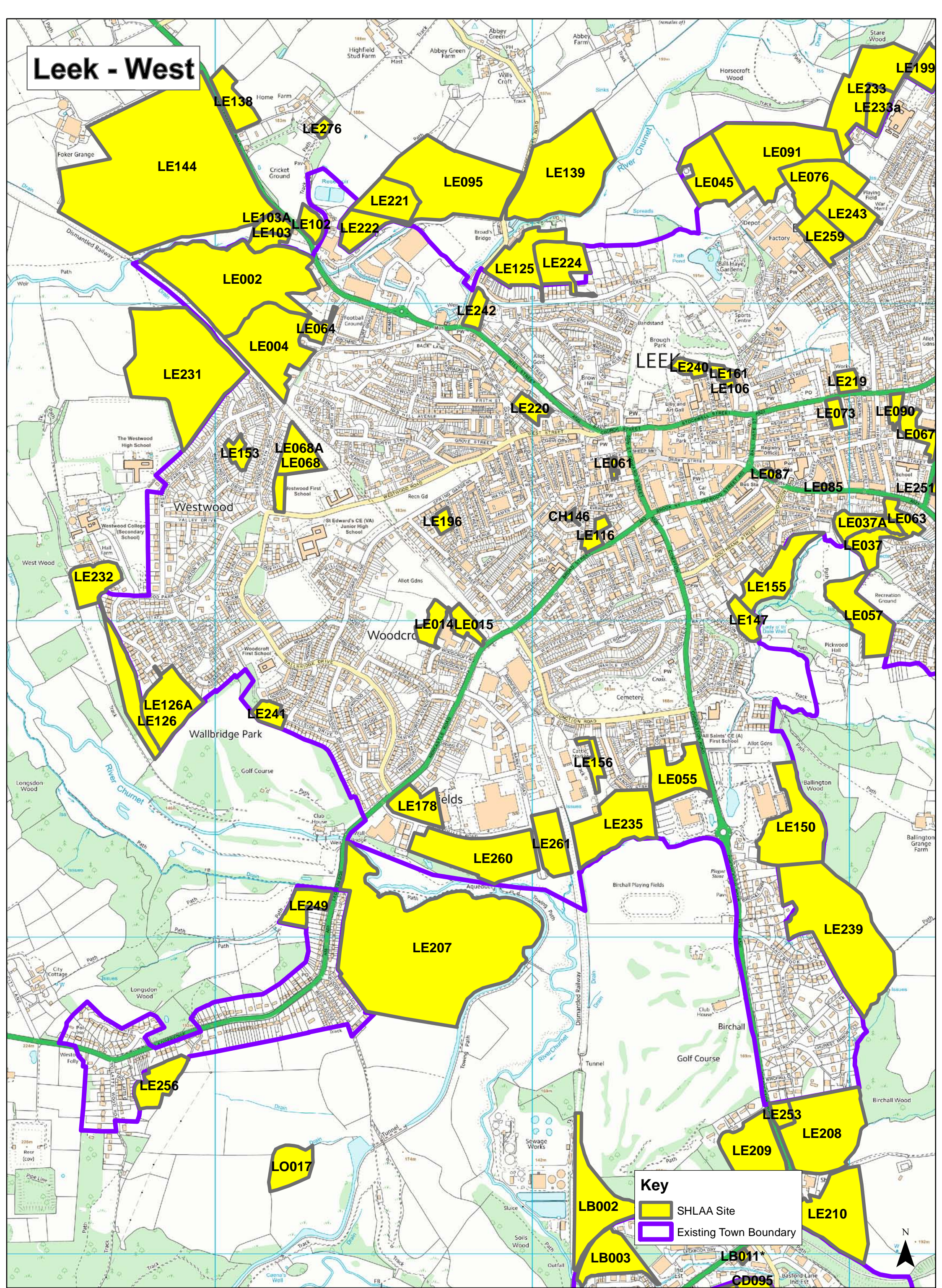
Cheadle - South



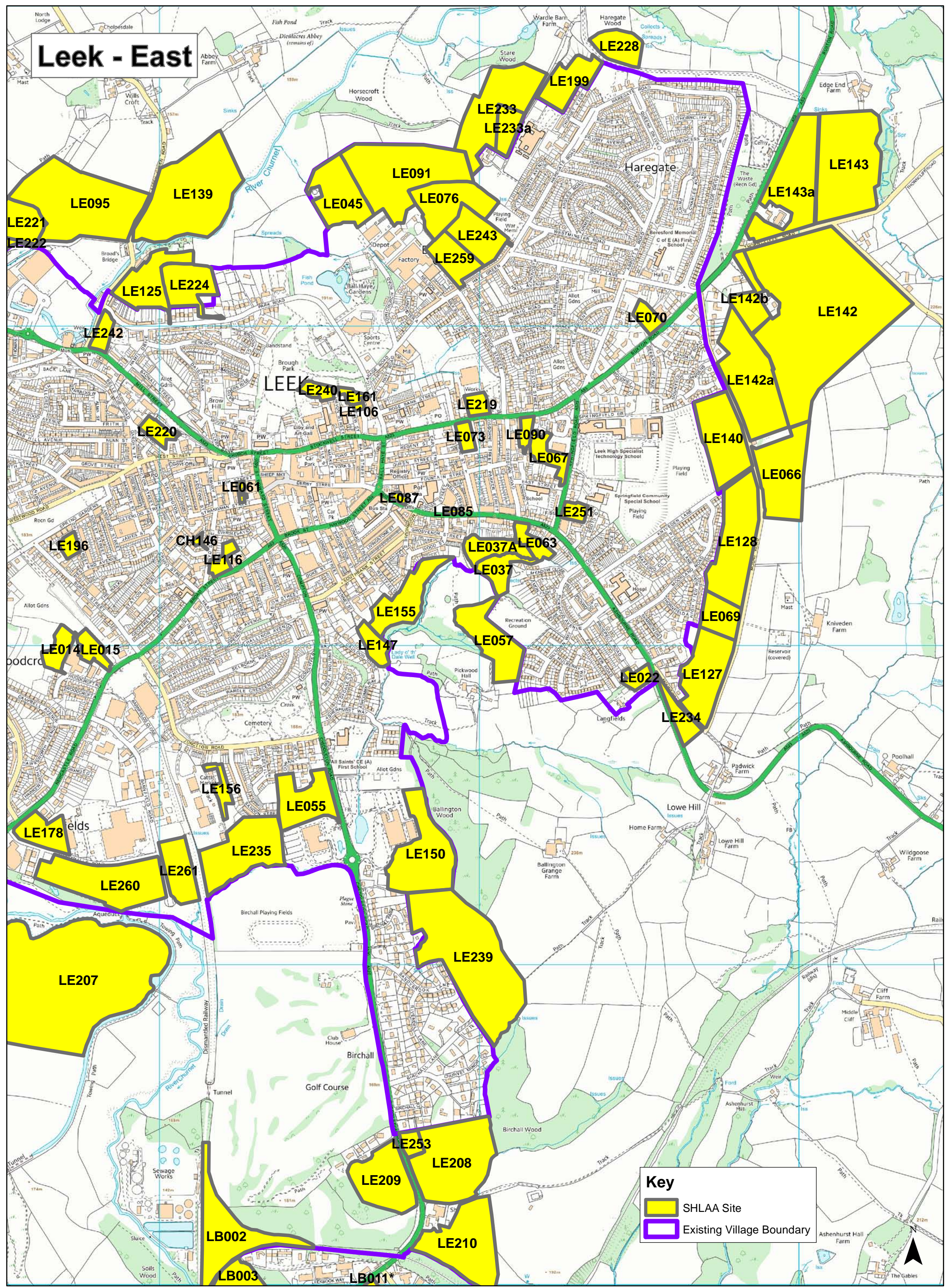
Key

-  SHLAA Site
-  Existing Town Boundary

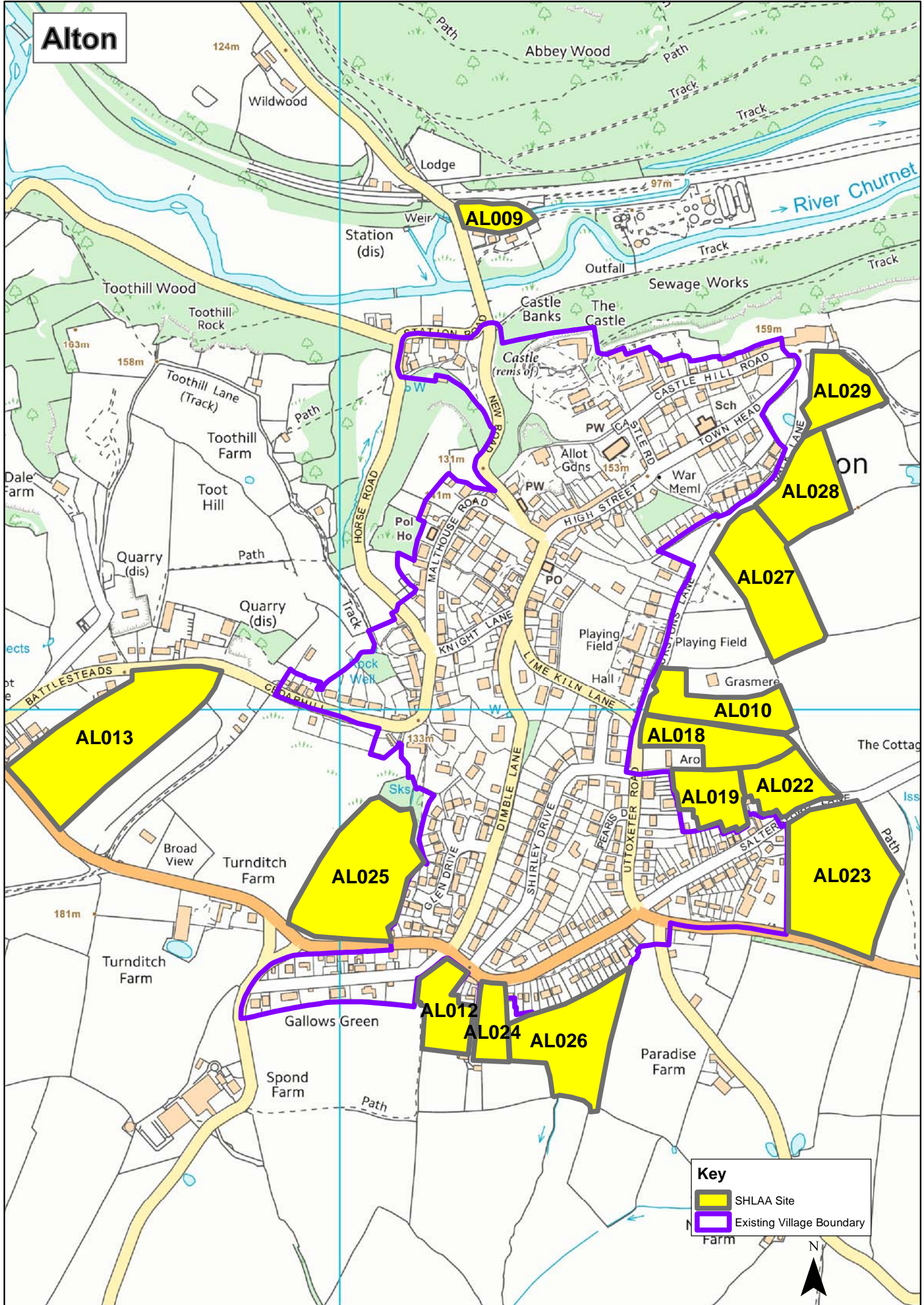
Leek - West



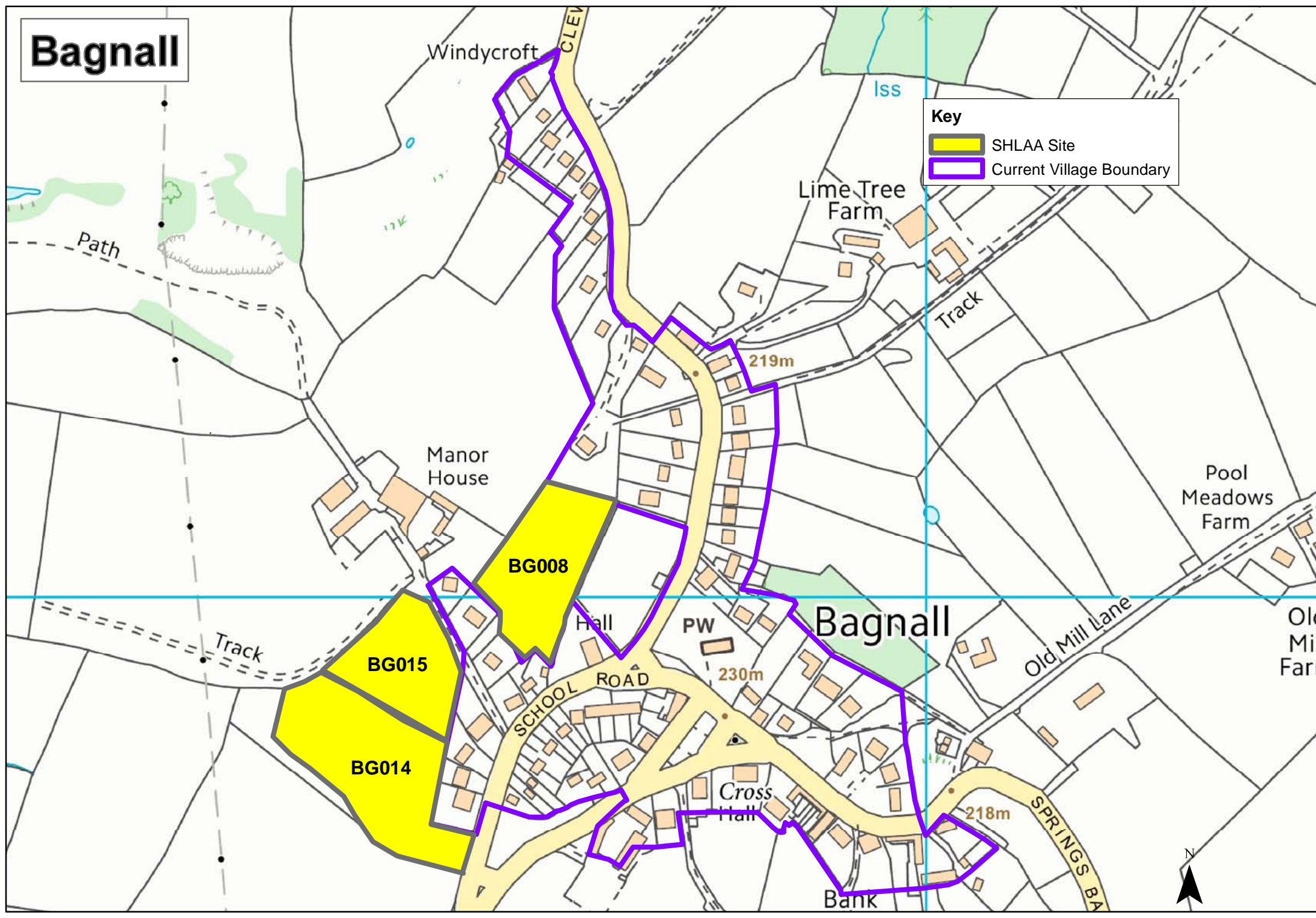
Leek - East



Alton



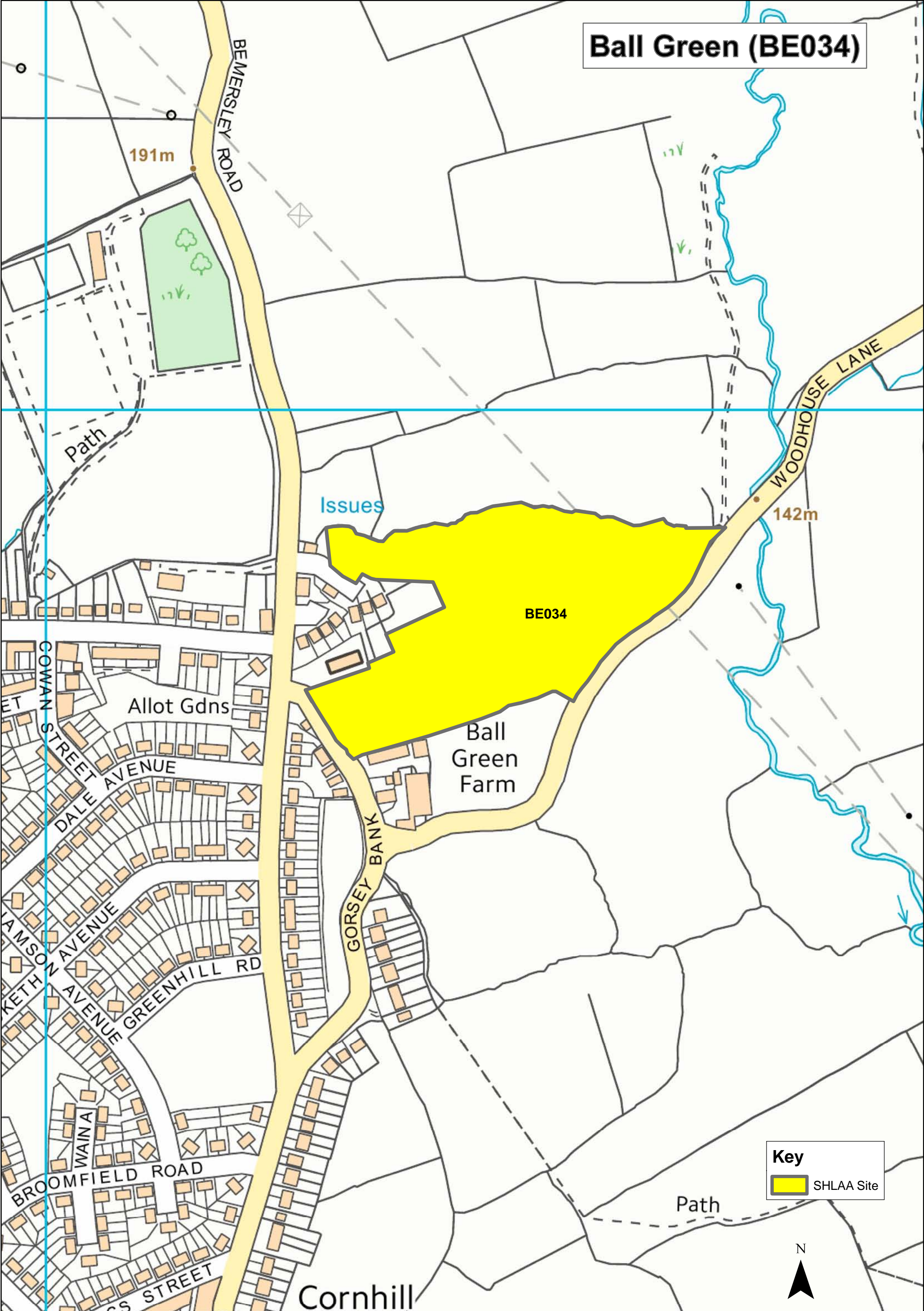
Bagnall



Key

- SHLAA Site
- Current Village Boundary

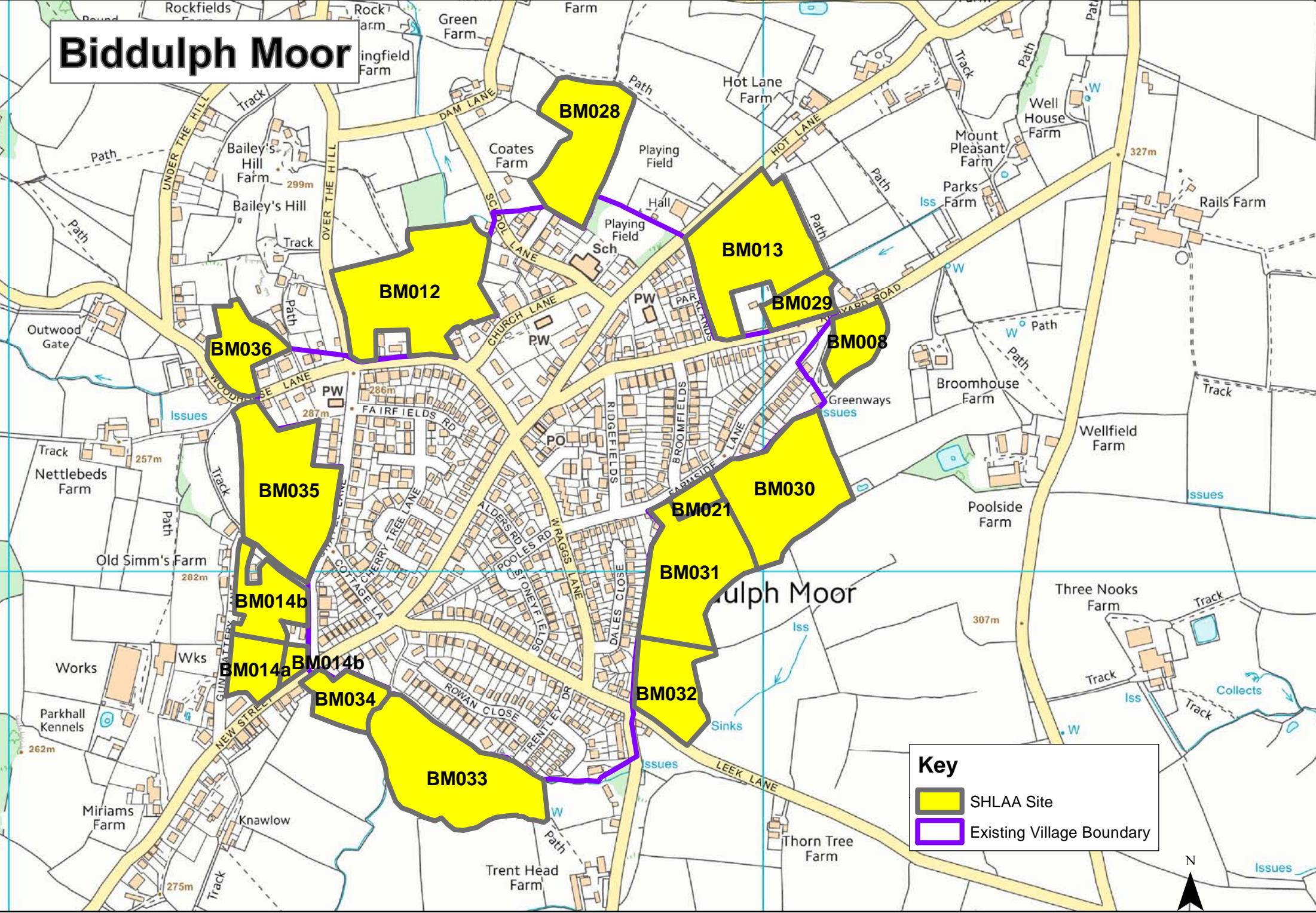
Ball Green (BE034)



Key
SHLAA Site



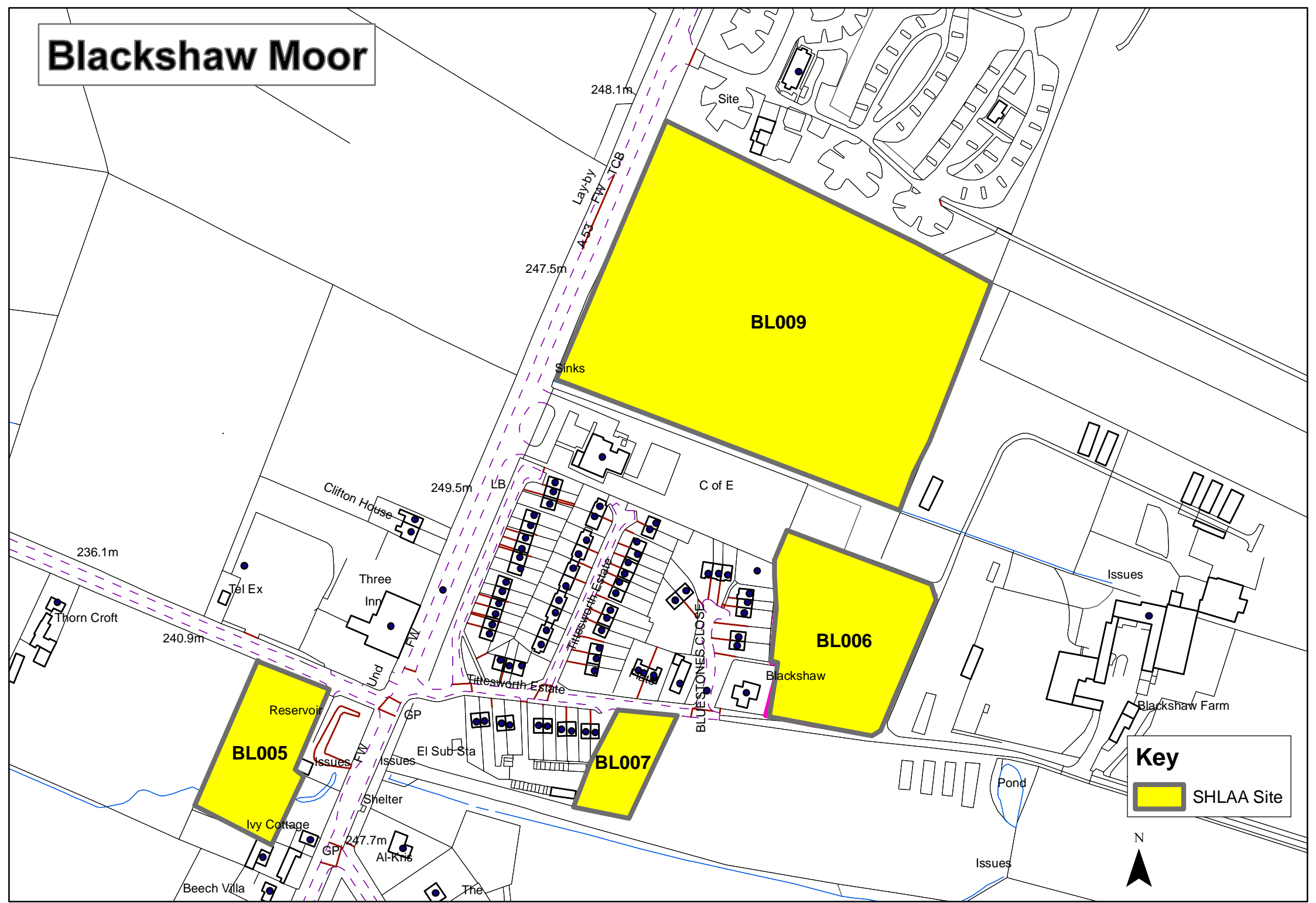
Biddulph Moor



Key

- SHLAA Site
- Existing Village Boundary

Blackshaw Moor



Blackshaw Moor (OC050)


Mile End Farm

Anzio Camp

OC050

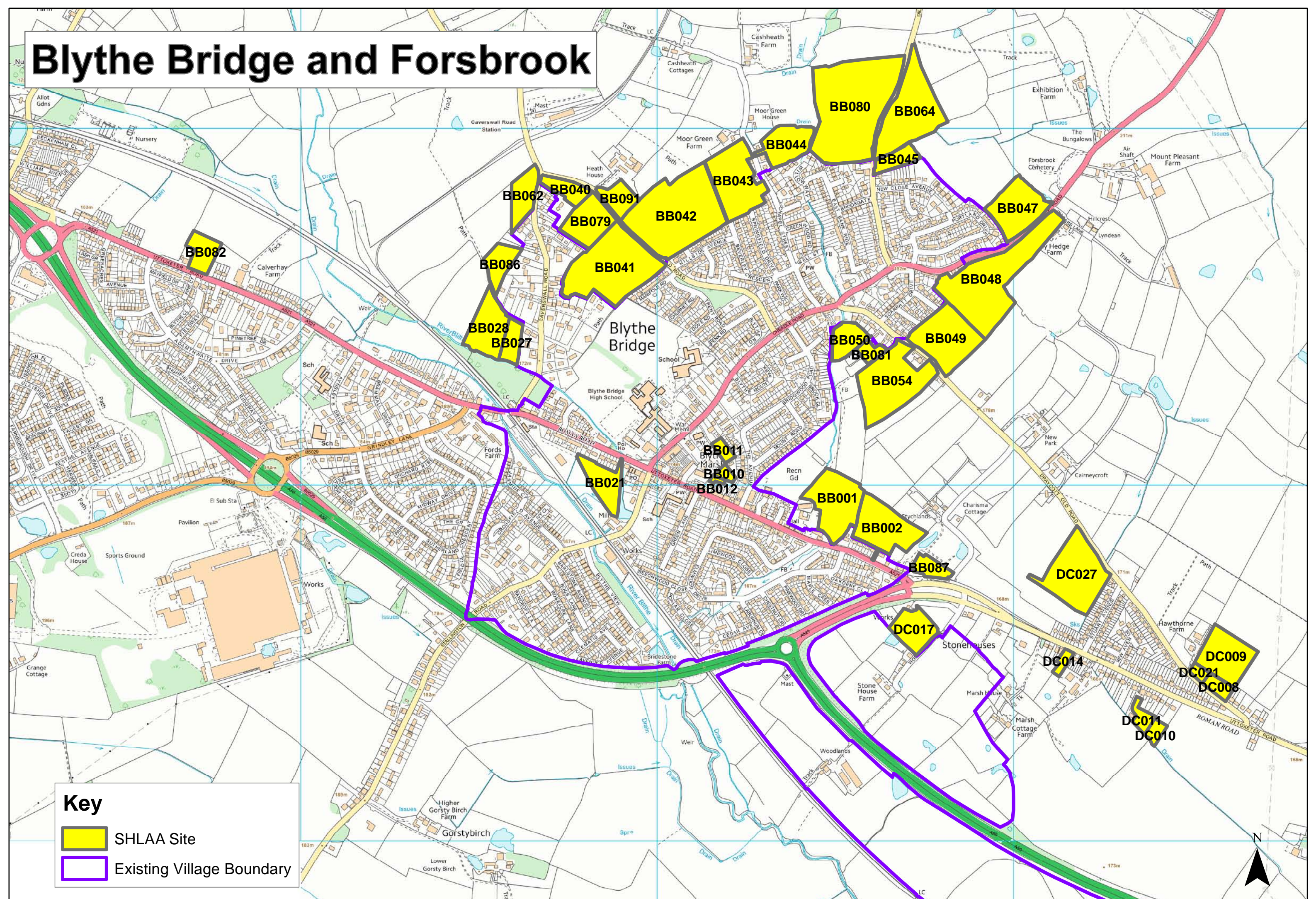
Blackshaw
Caravan Park

Key



 SHLAA Site



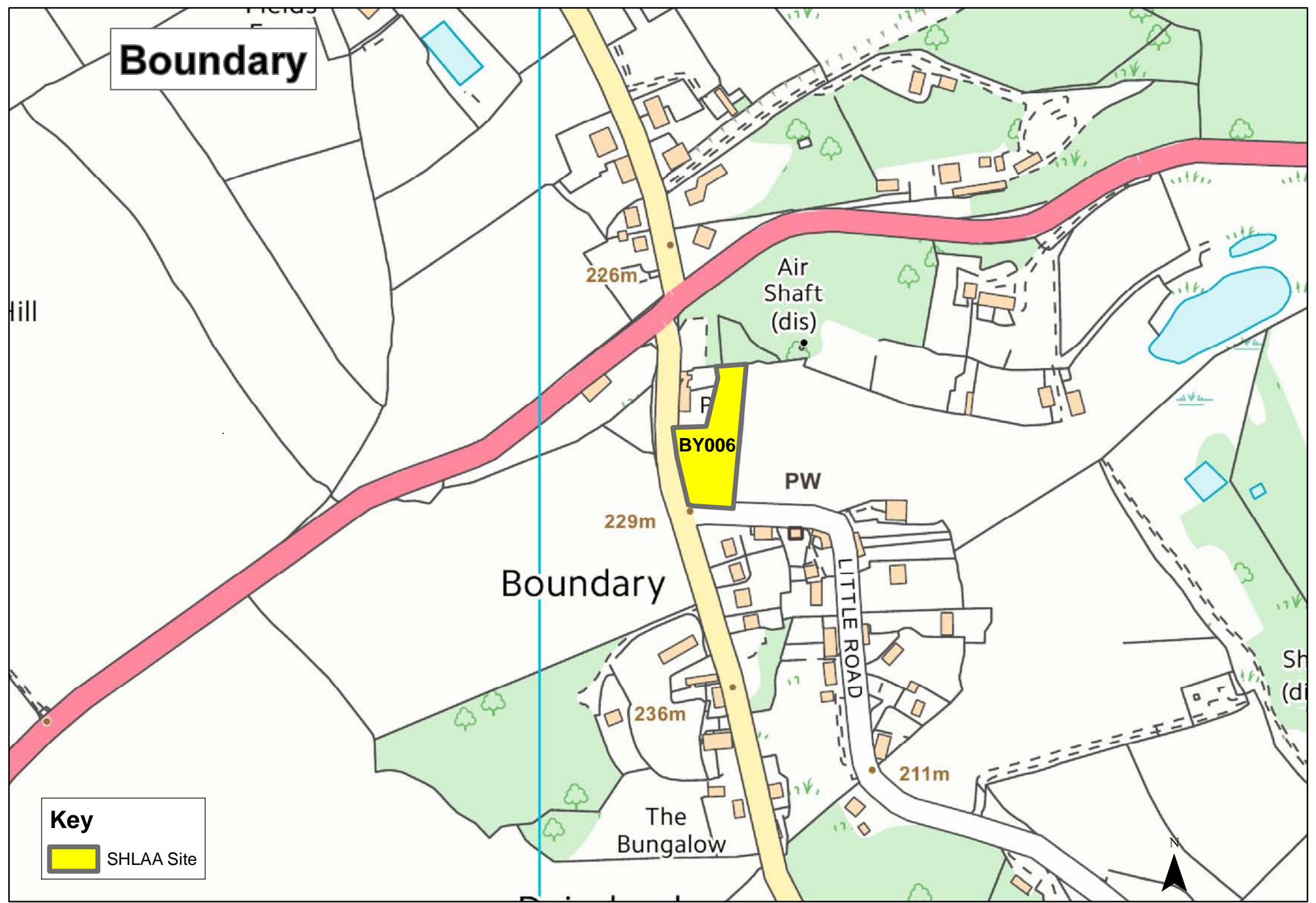
Blythe Bridge and Forsbrook



Key

-  SHLAA Site
-  Existing Village Boundary

Boundary

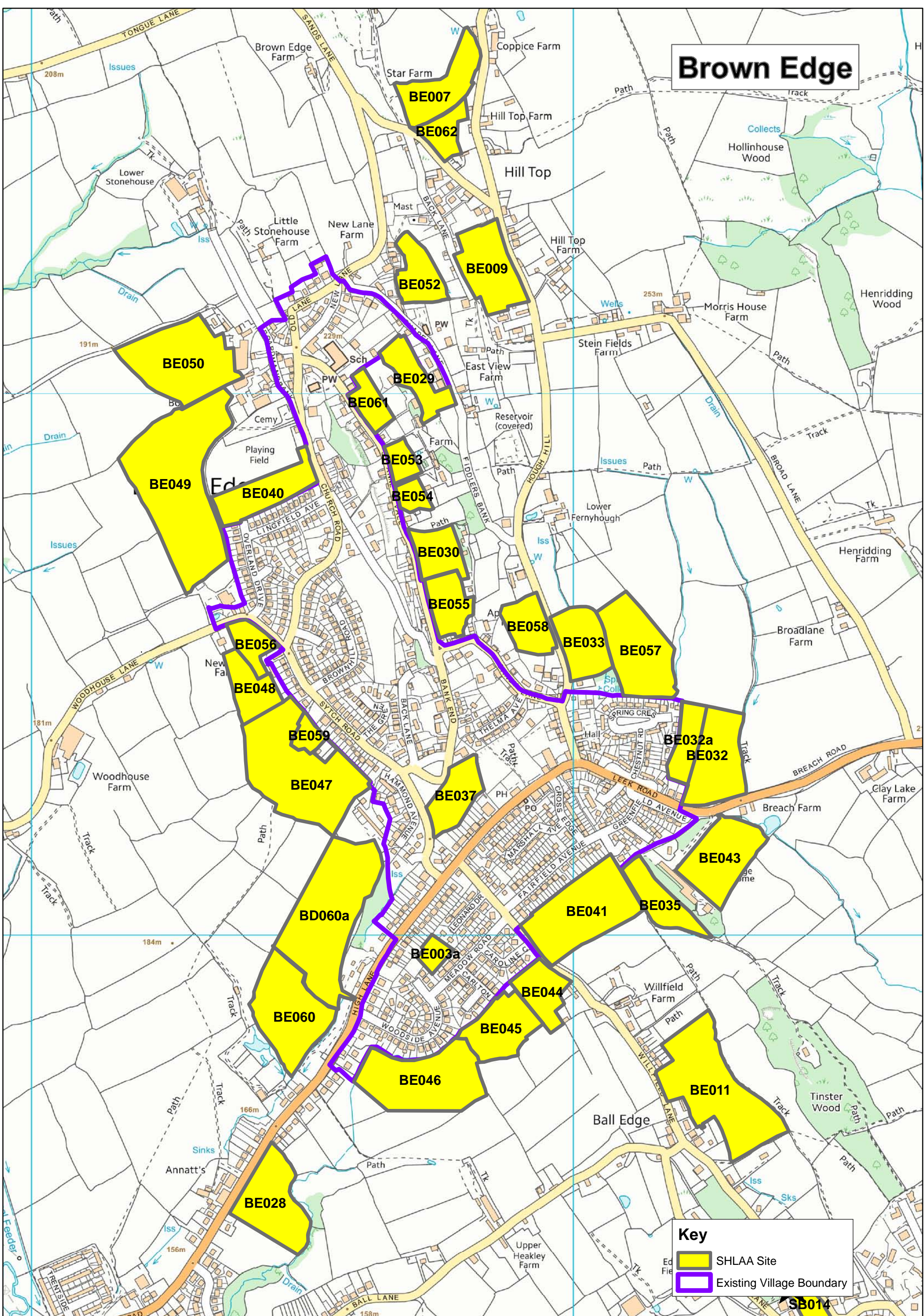


Key

- SHLAA Site



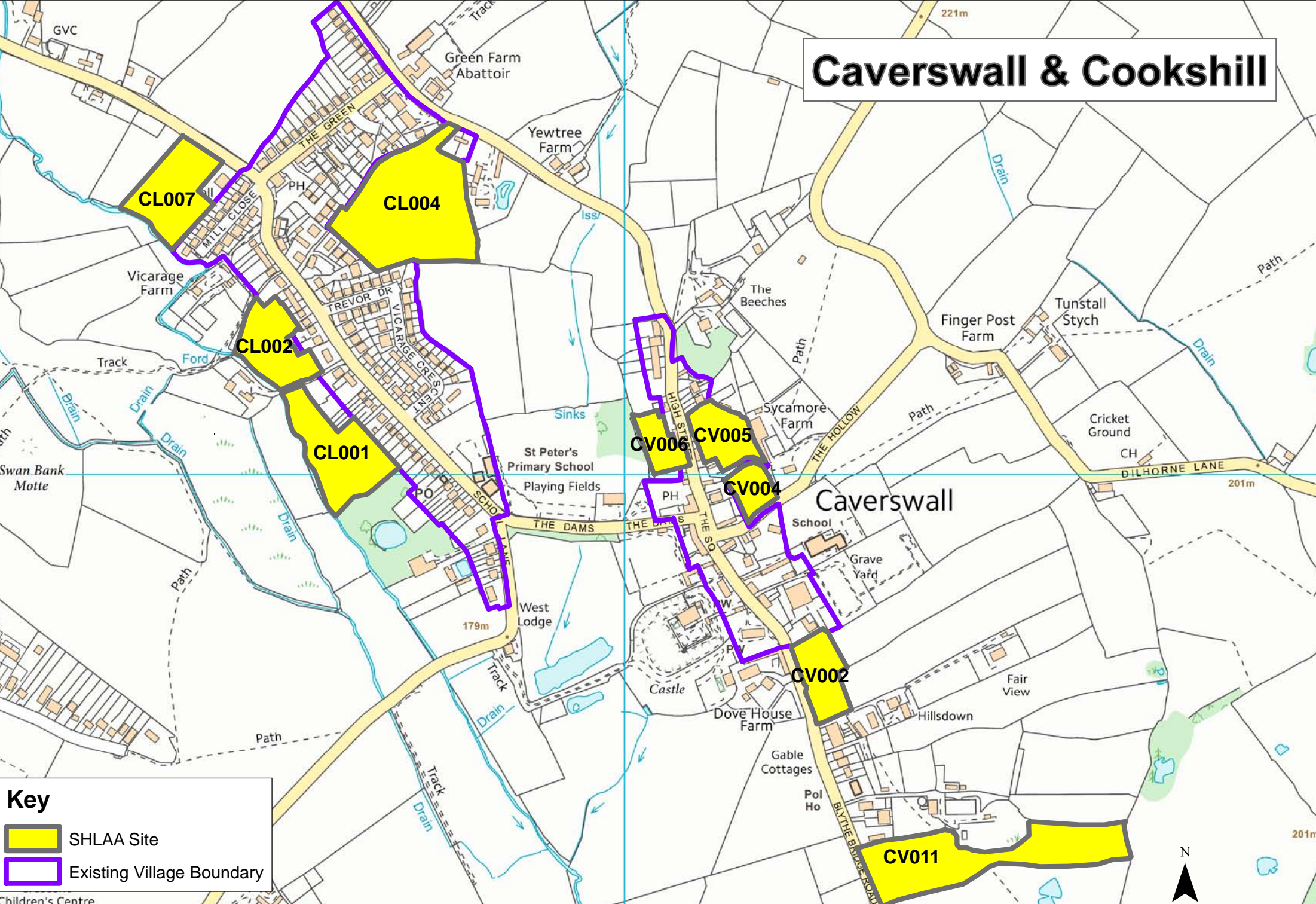
Brown Edge





Key

- SHLAA Site
- Existing Village Boundary

Caverswall & Cookshill



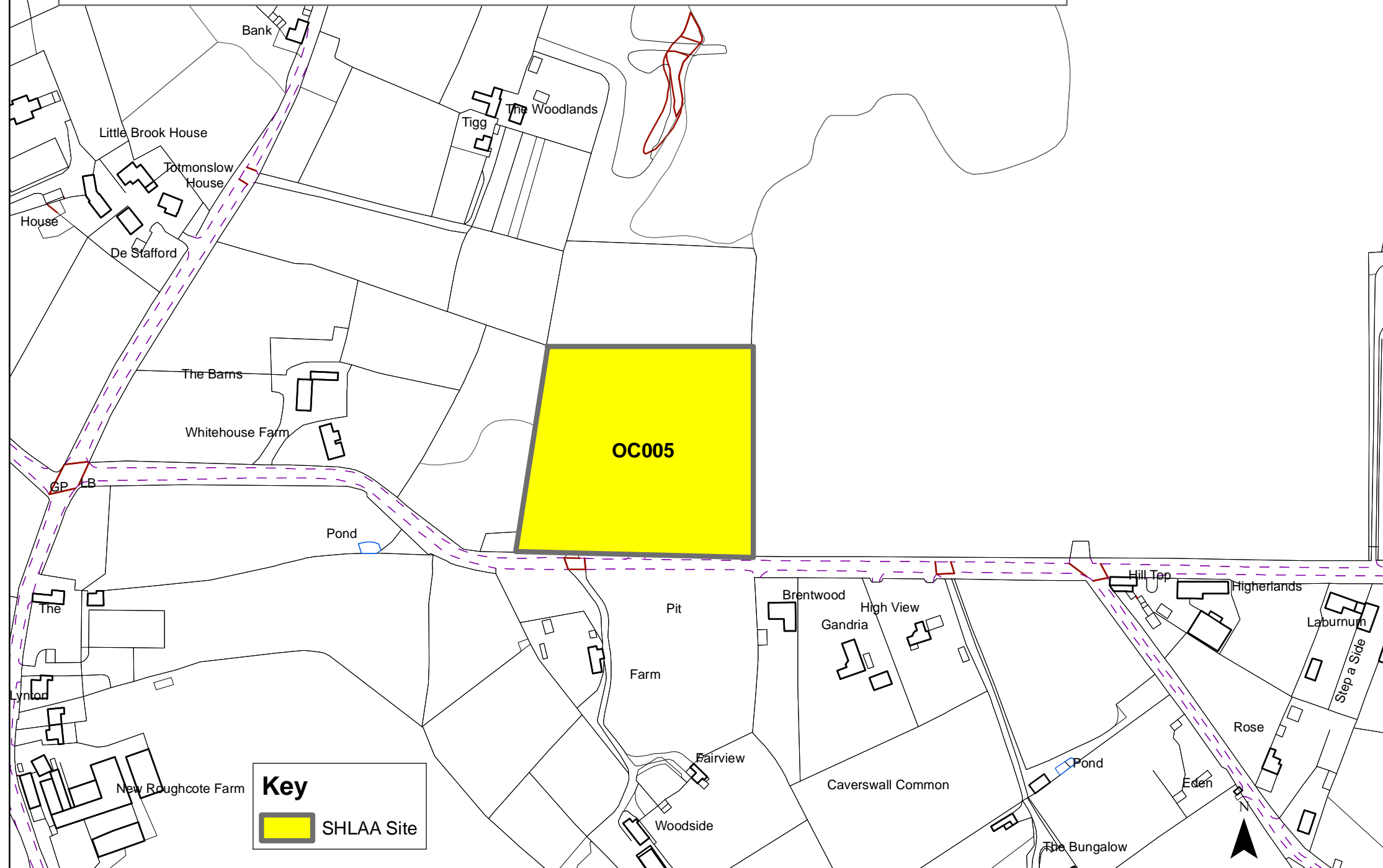
Key

-  SHLAA Site
-  Existing Village Boundary

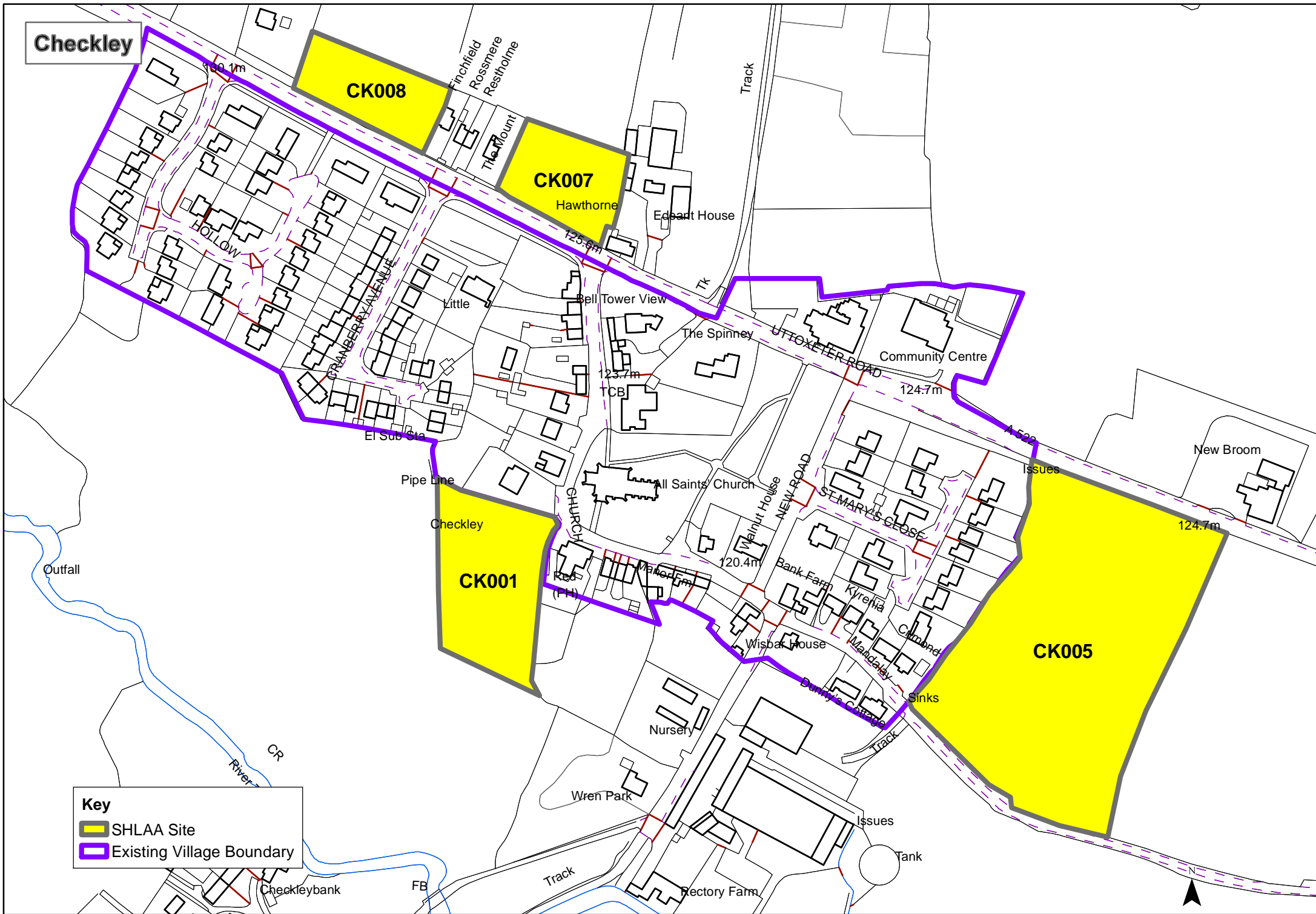
Children's Centre



OC005 - Gravel Bank Farm, Caverswall Common



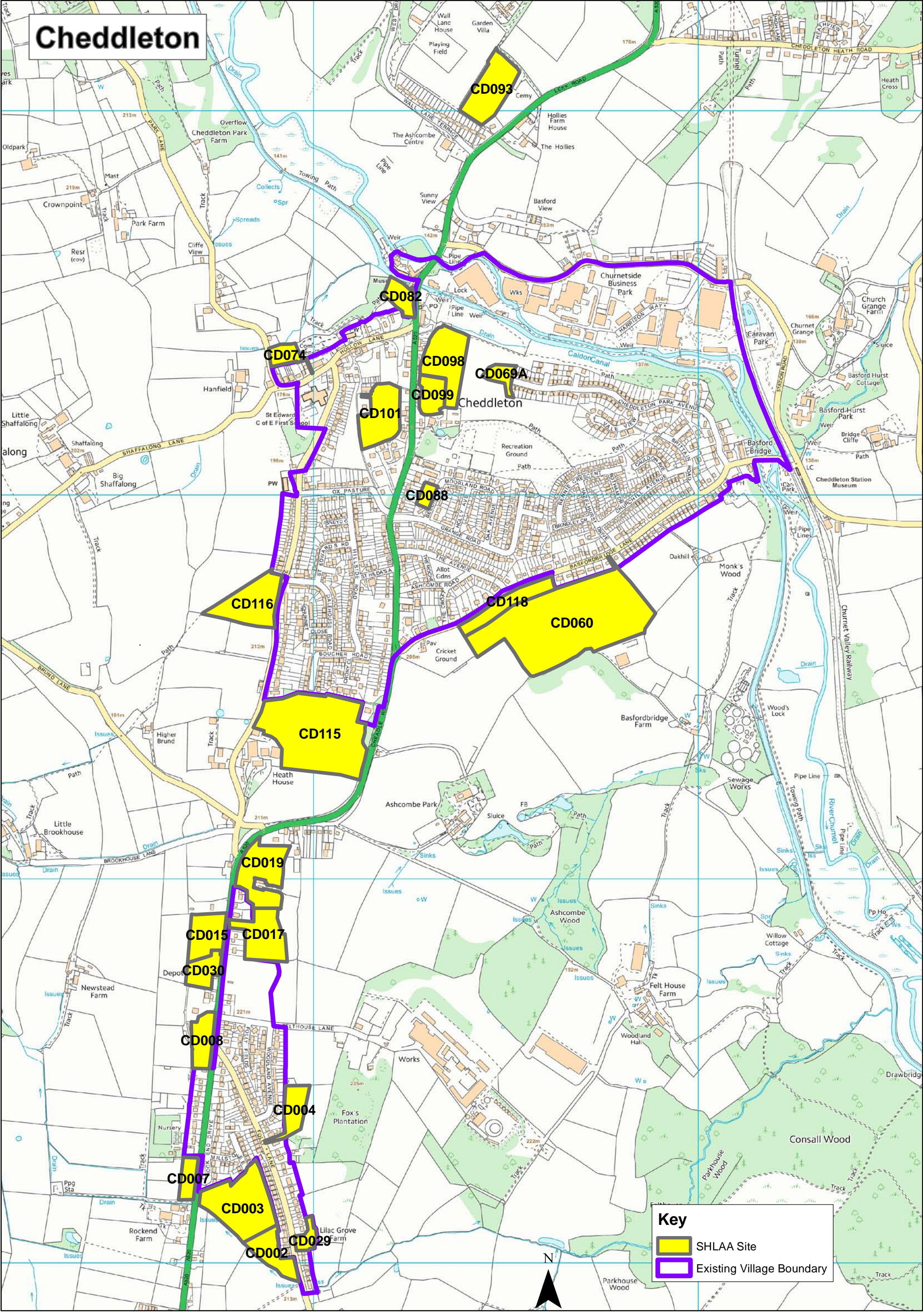
Checkley



Key

- SHLAA Site
- Existing Village Boundary

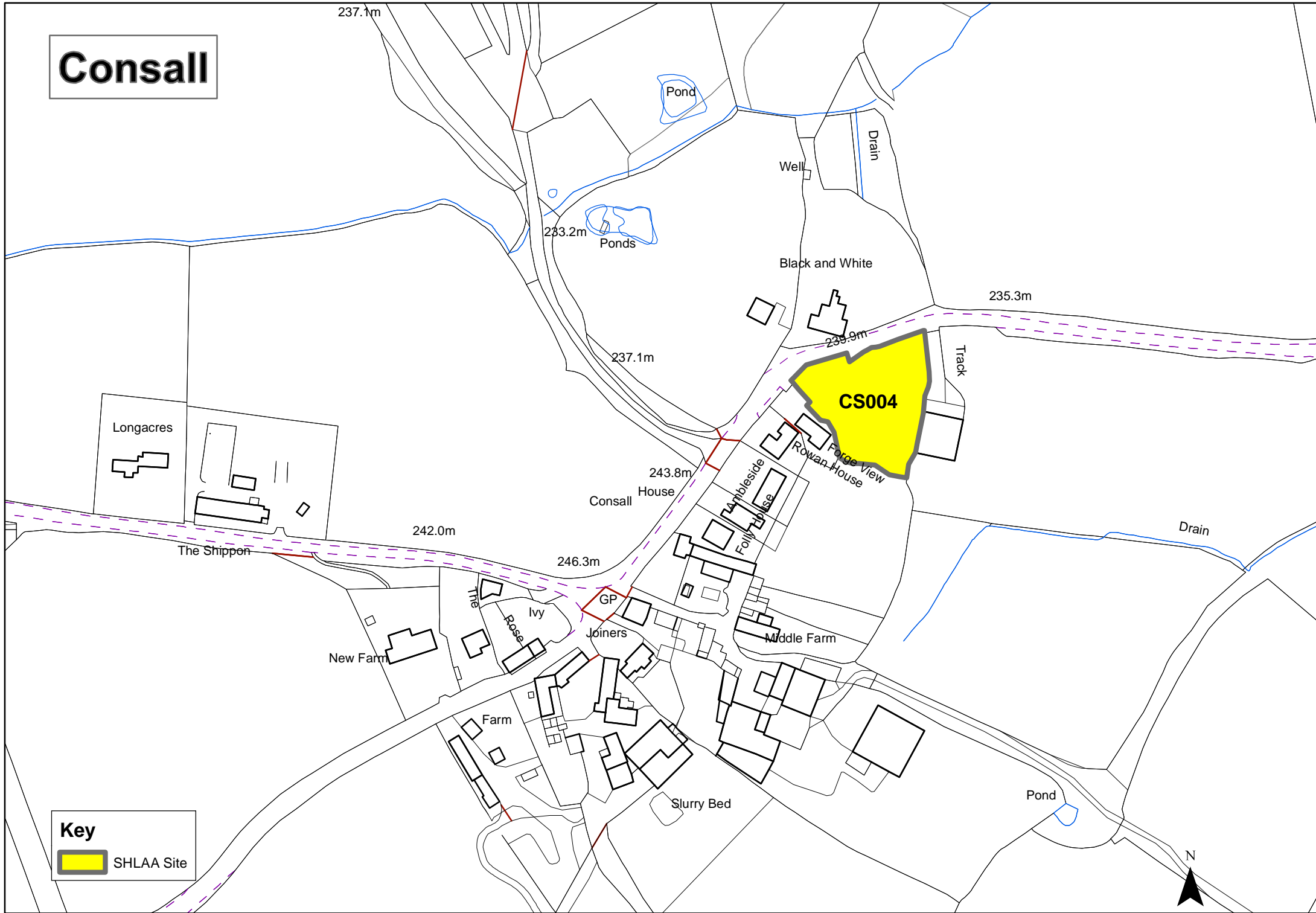
Cheddleton




Key

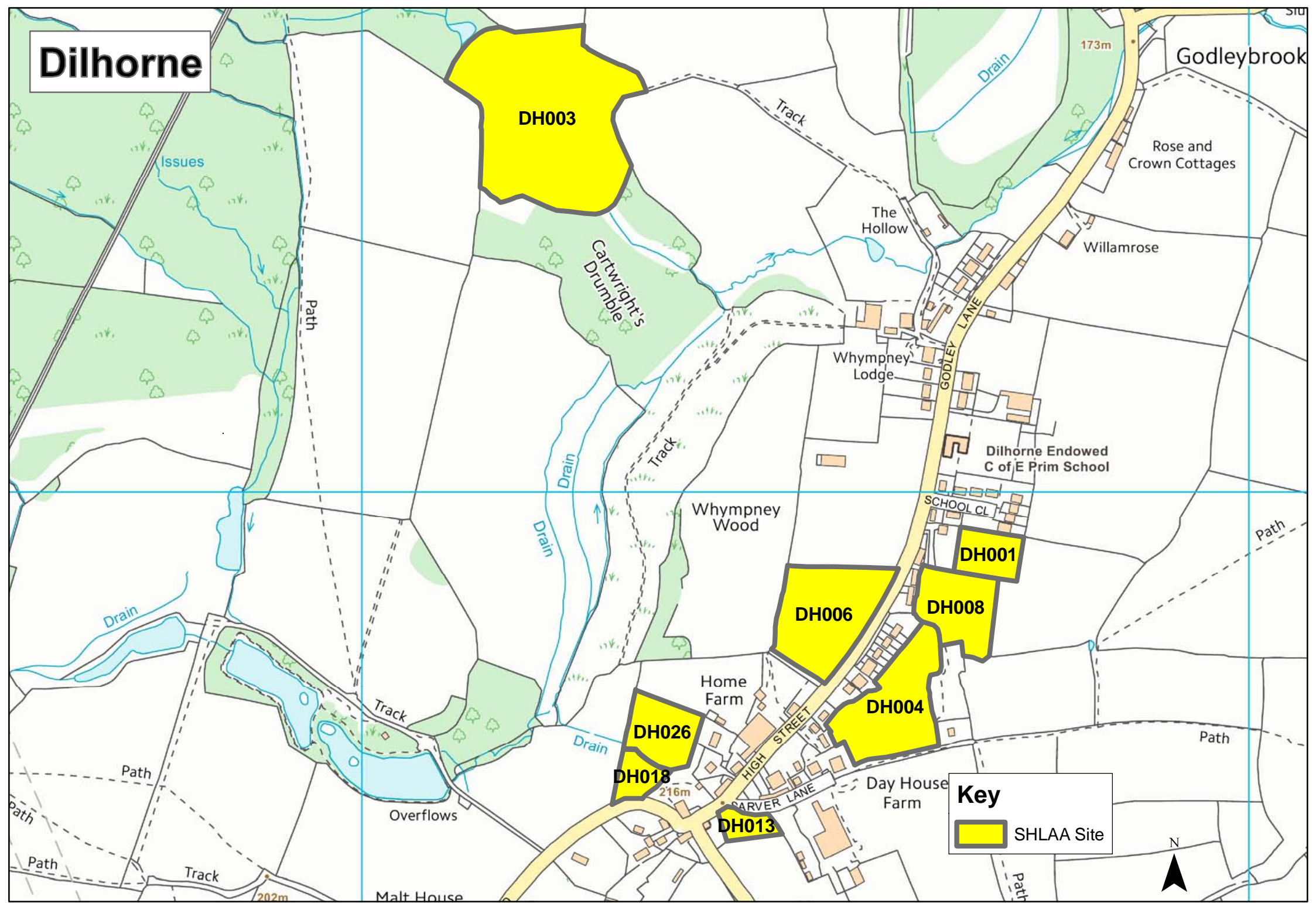
- SHLAA Site
- Existing Village Boundary

Consall

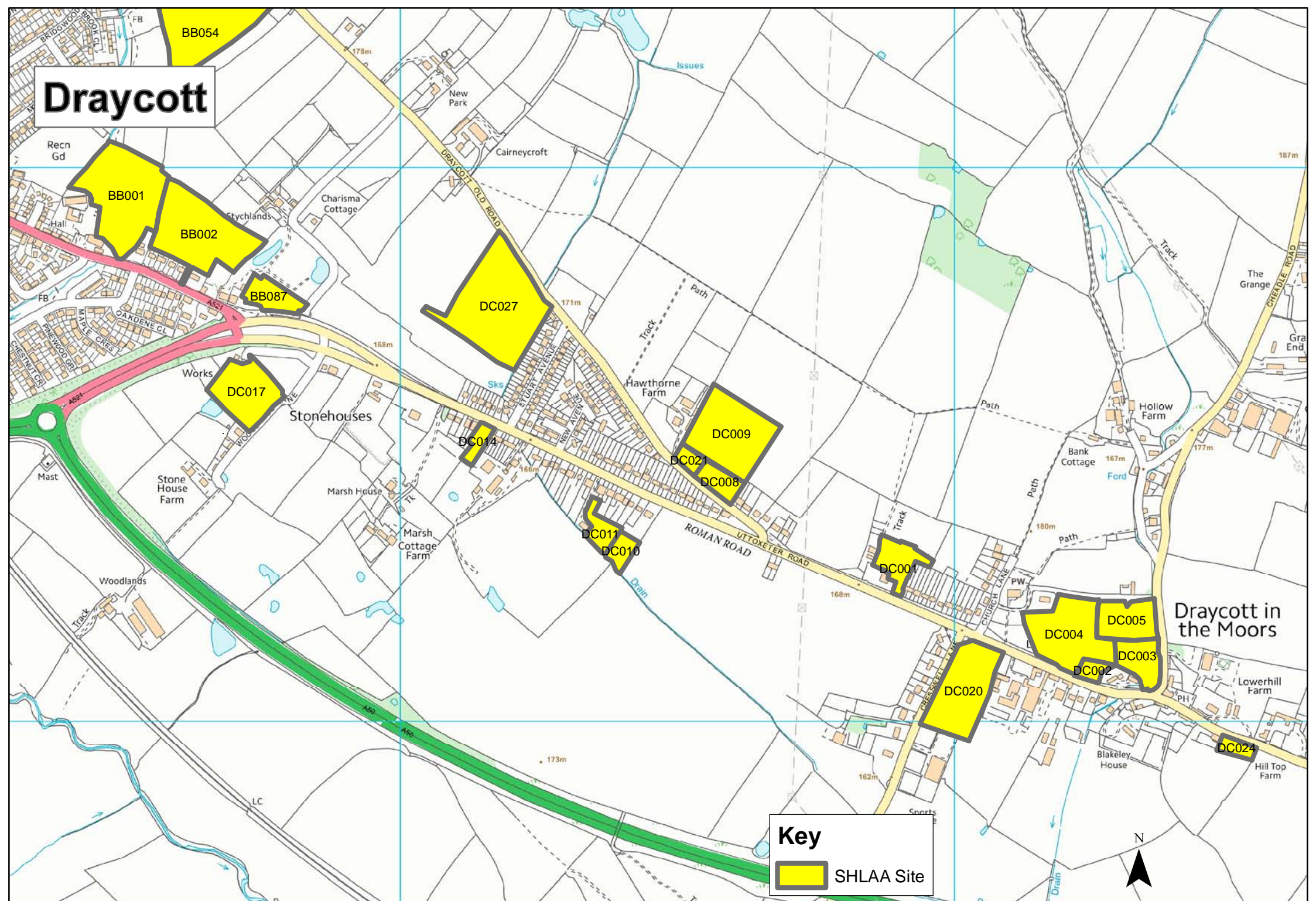


Key
 SHLAA Site

Dilhorne

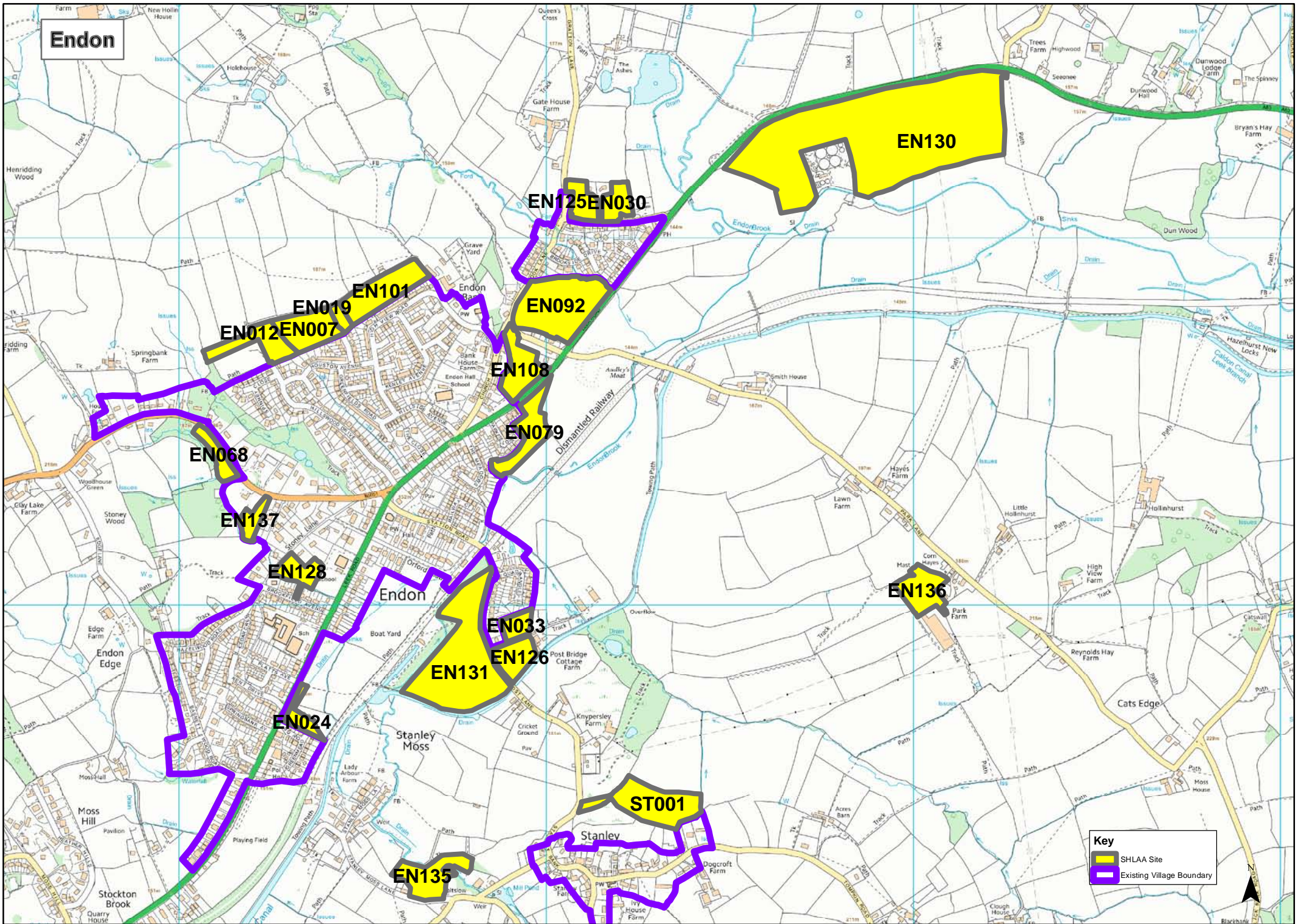


Draycott

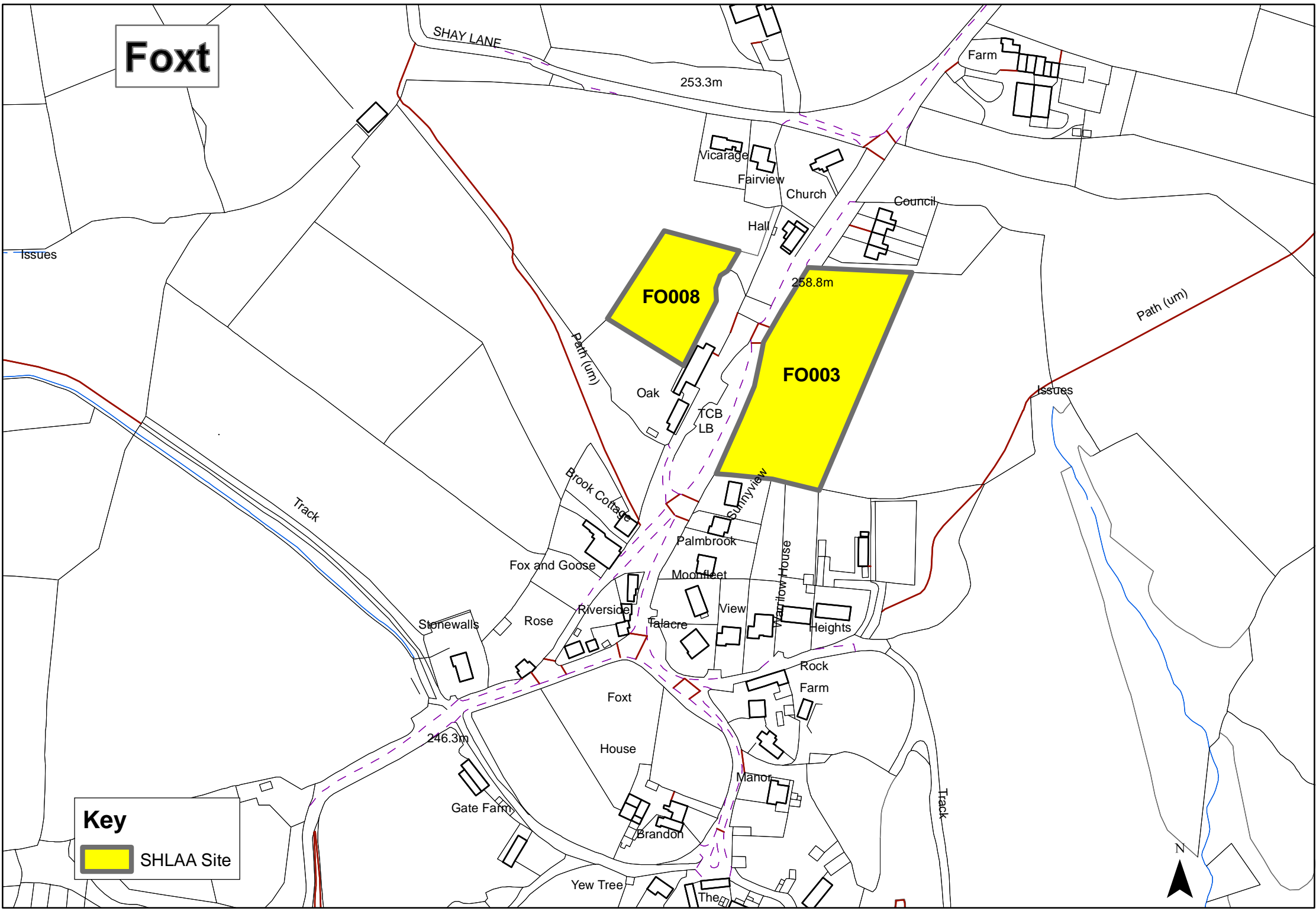


Key
SHLAA Site






Foxt



Key

 SHLAA Site




Froghall

OC001

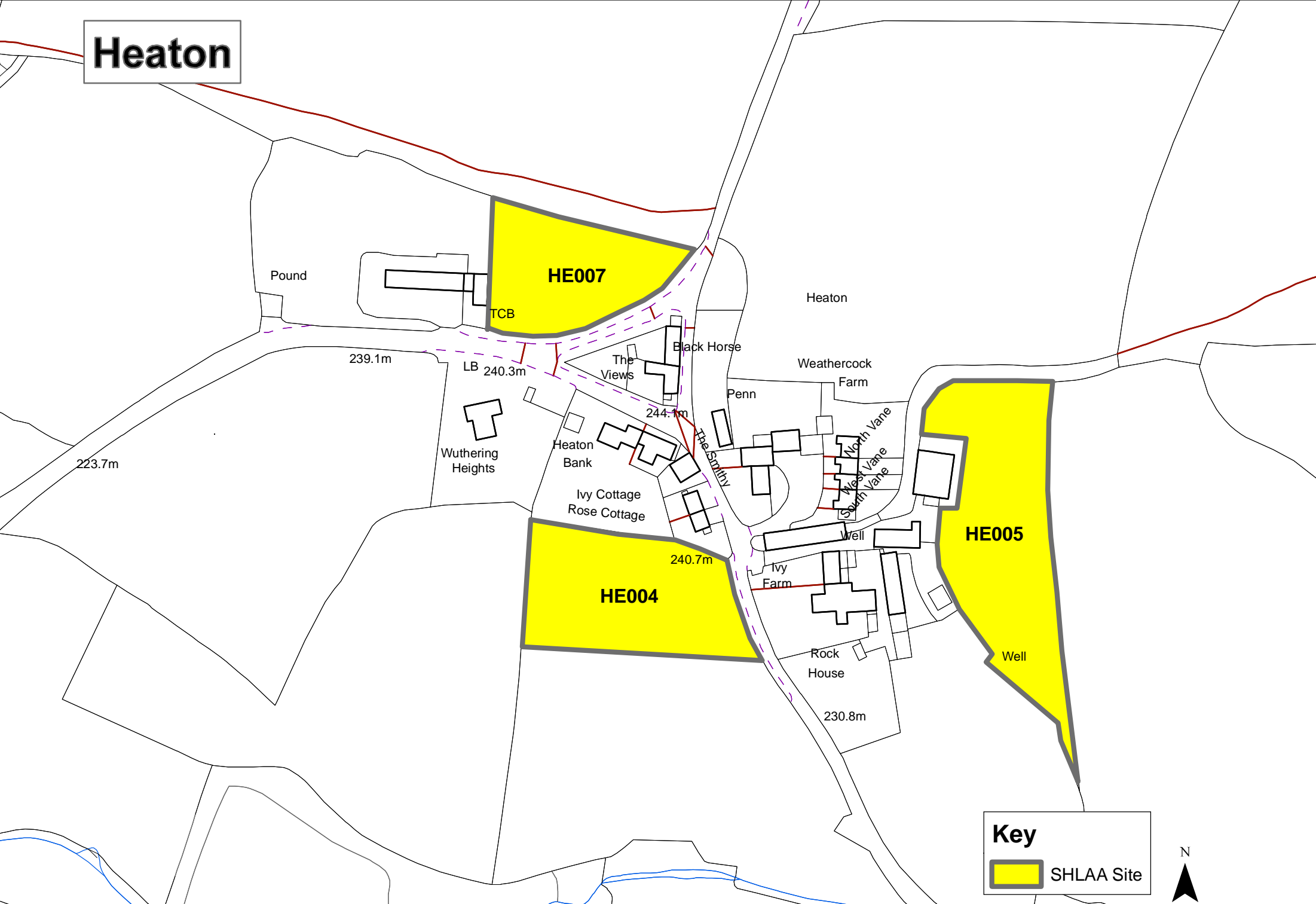
Froghall

Key

 SHLAA Site



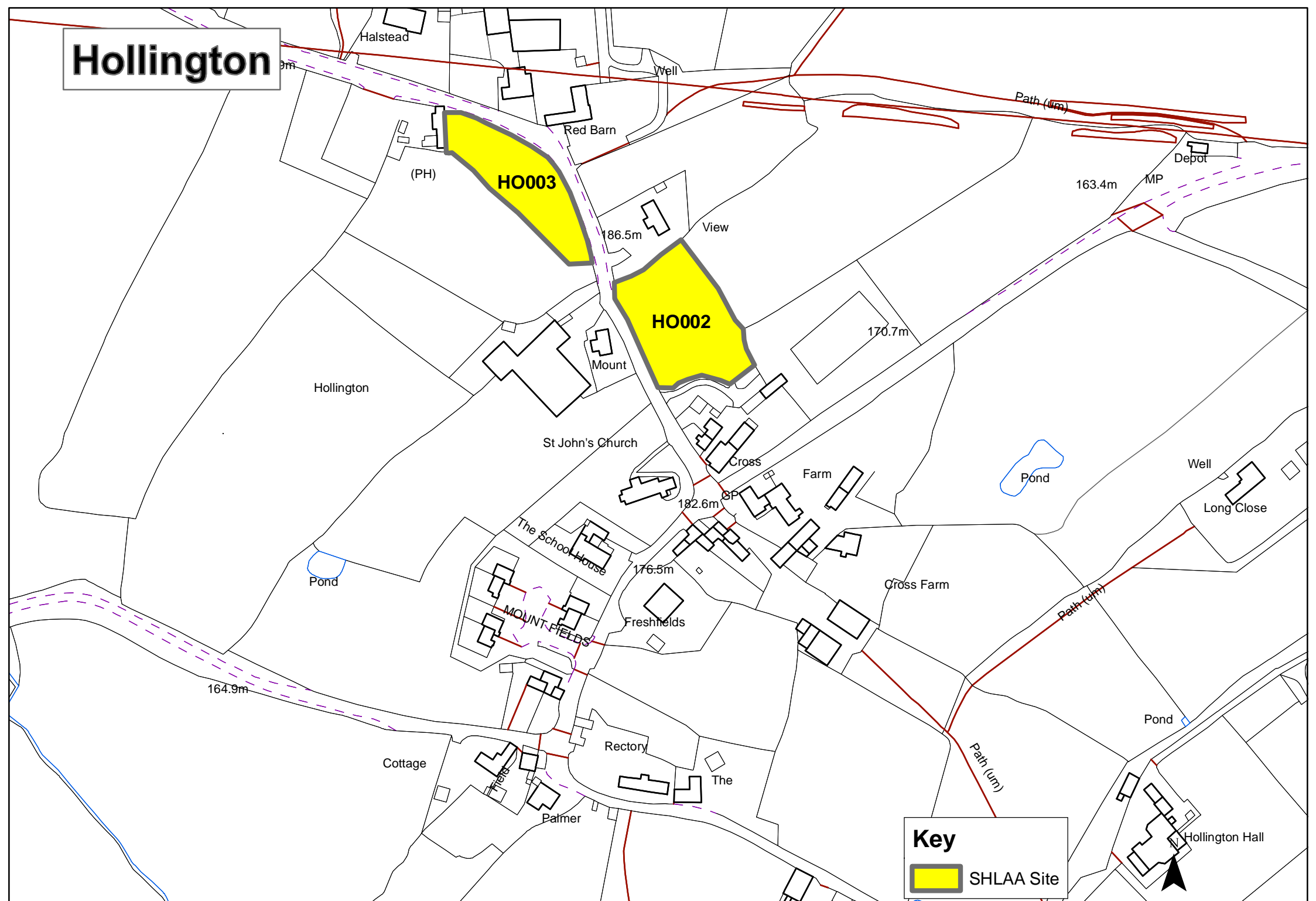
Heaton



Key
[Yellow Box] SHLAA Site



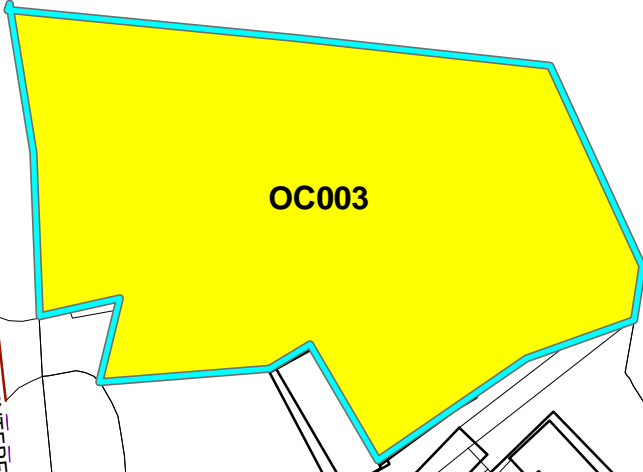
Hollington



Key

 SHLAA Site

OC003 - South of Hulme



OC003

WINTERFIELD LANE

Builder's Yard

Nursery

Churdale

Pond

Key



SHLAA Site

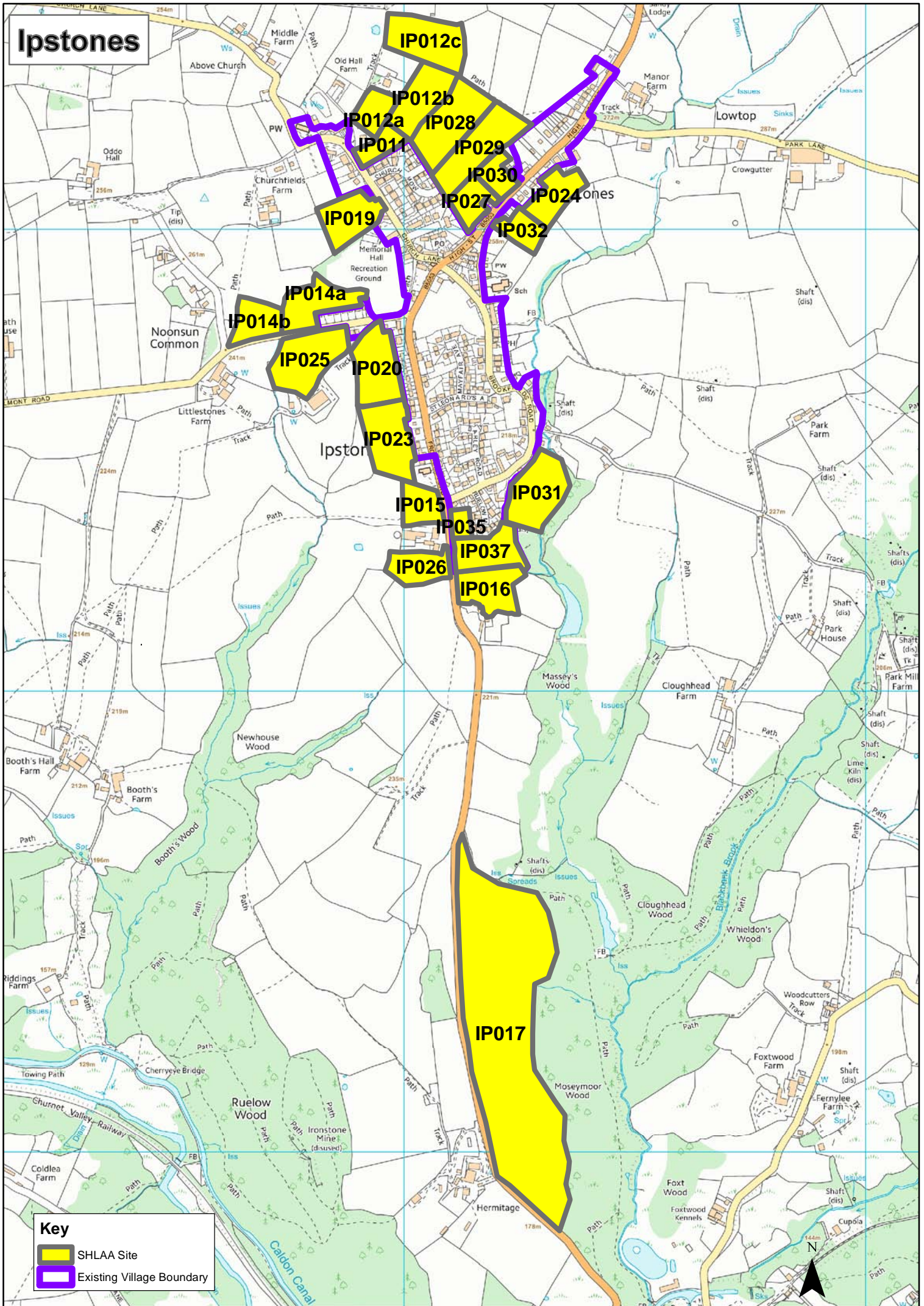
The Cumberlands

Def

N





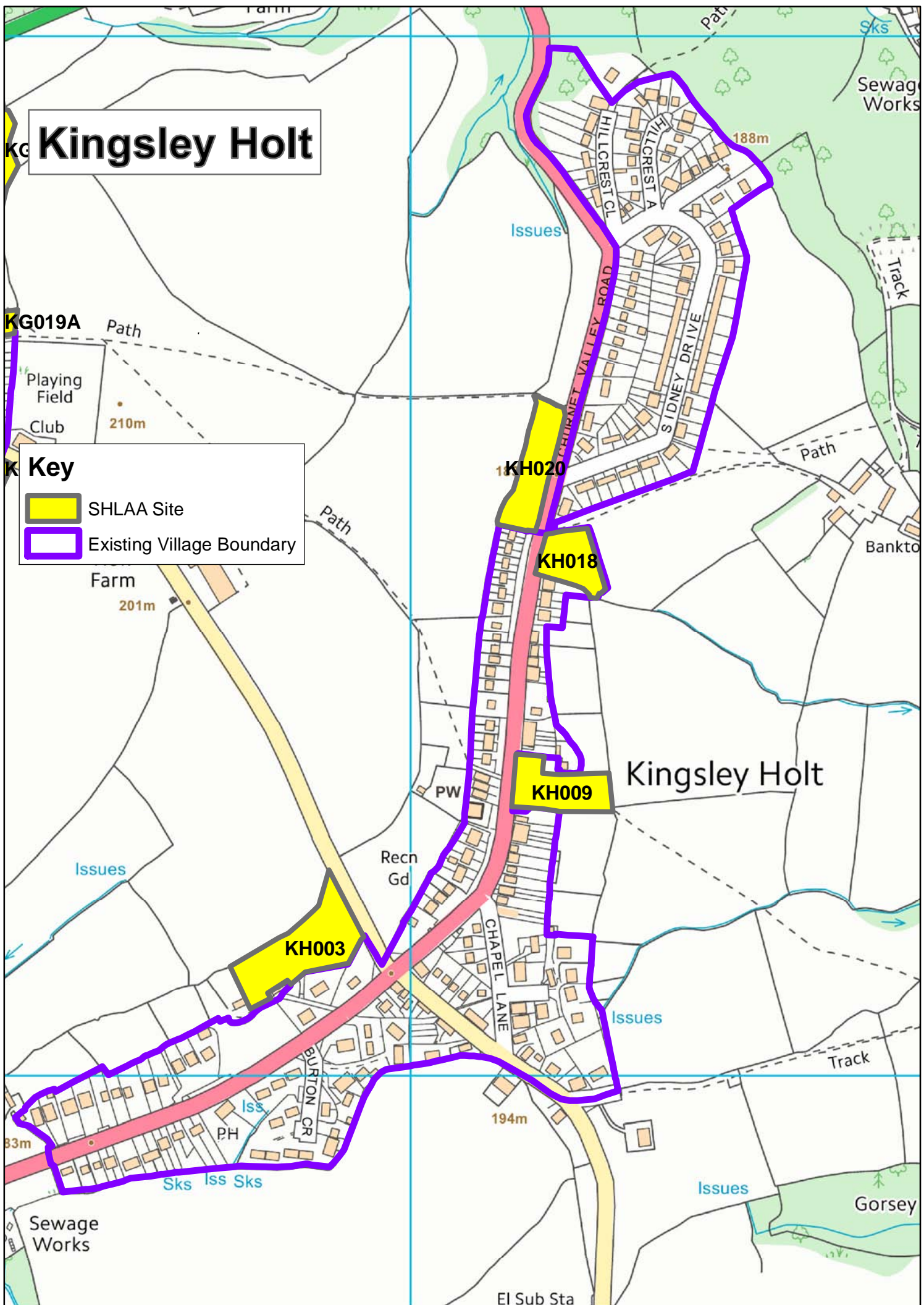
Ipstones



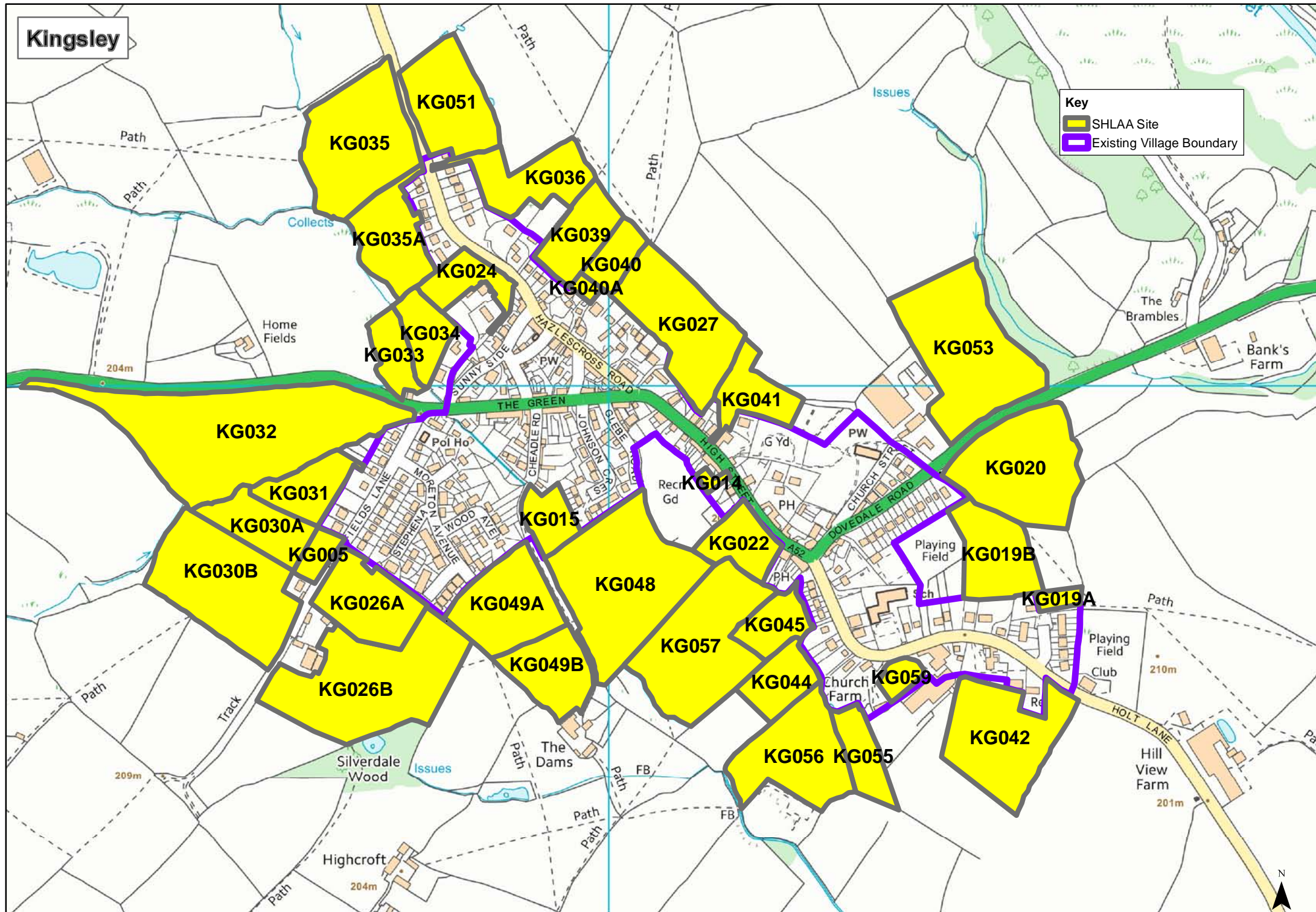
Kingsley Holt

Key

-  SHLAA Site
-  Existing Village Boundary



Kingsley





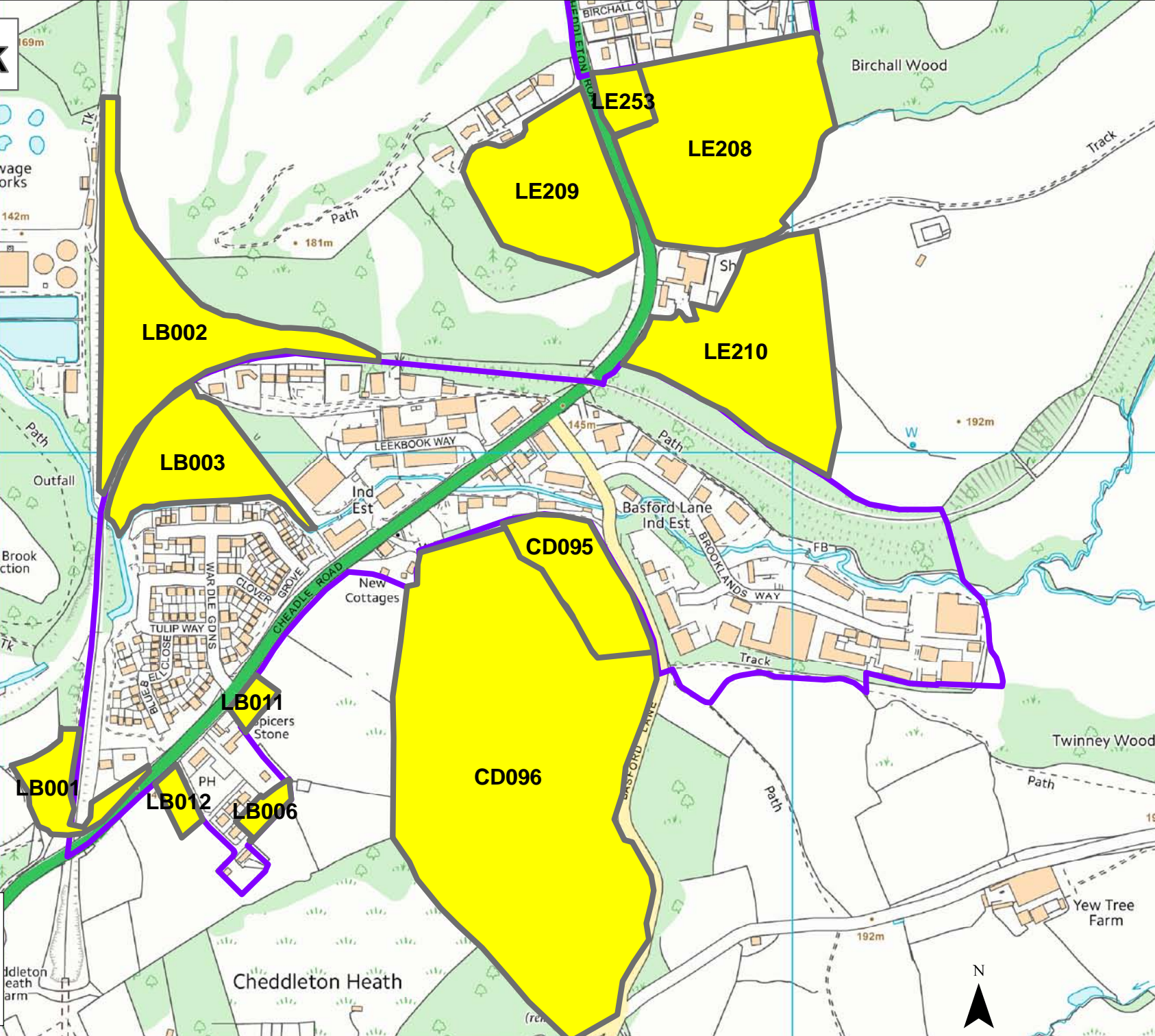
Key

- SHLAA Site
- Existing Village Boundary

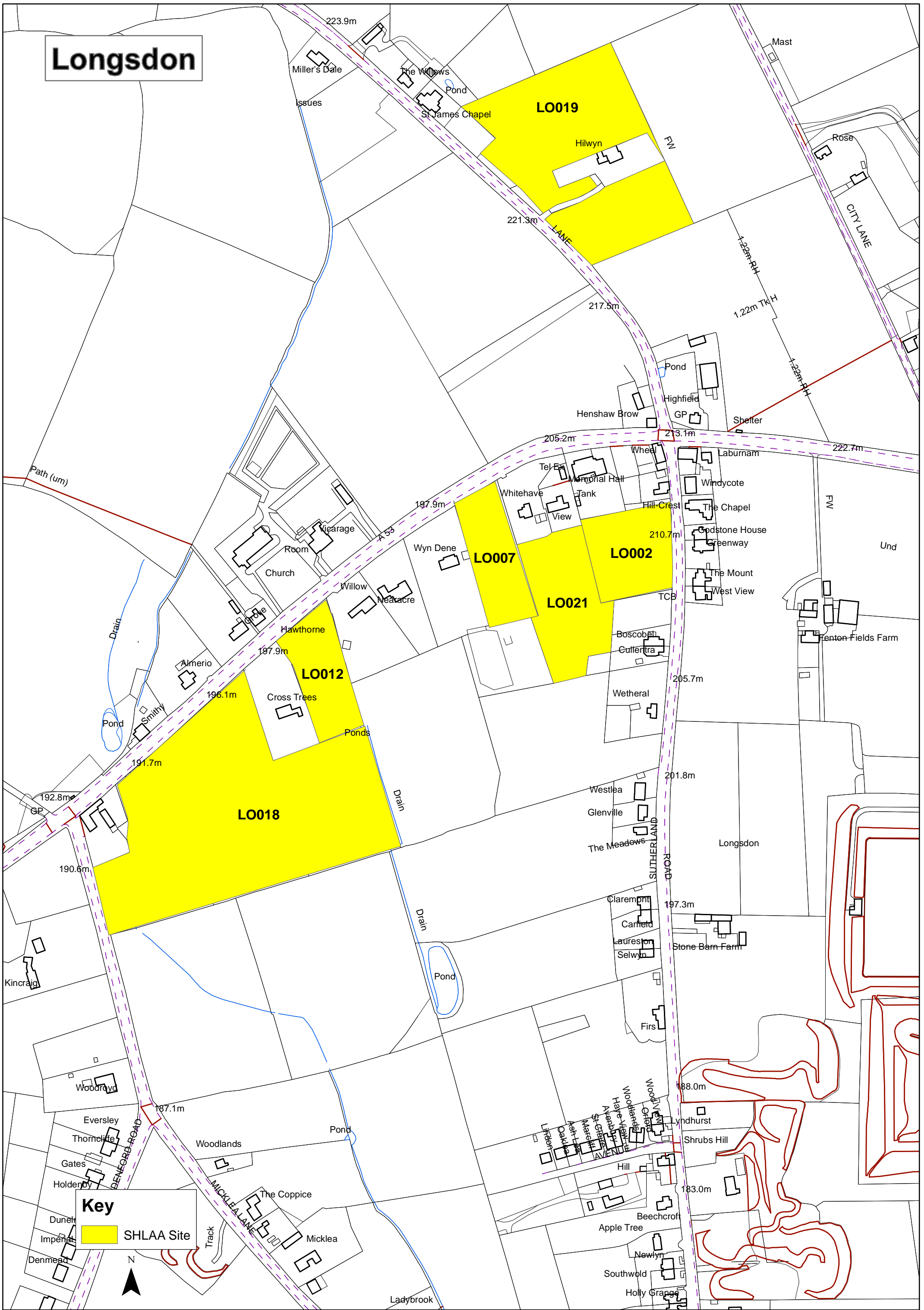
Leekbrook

Key

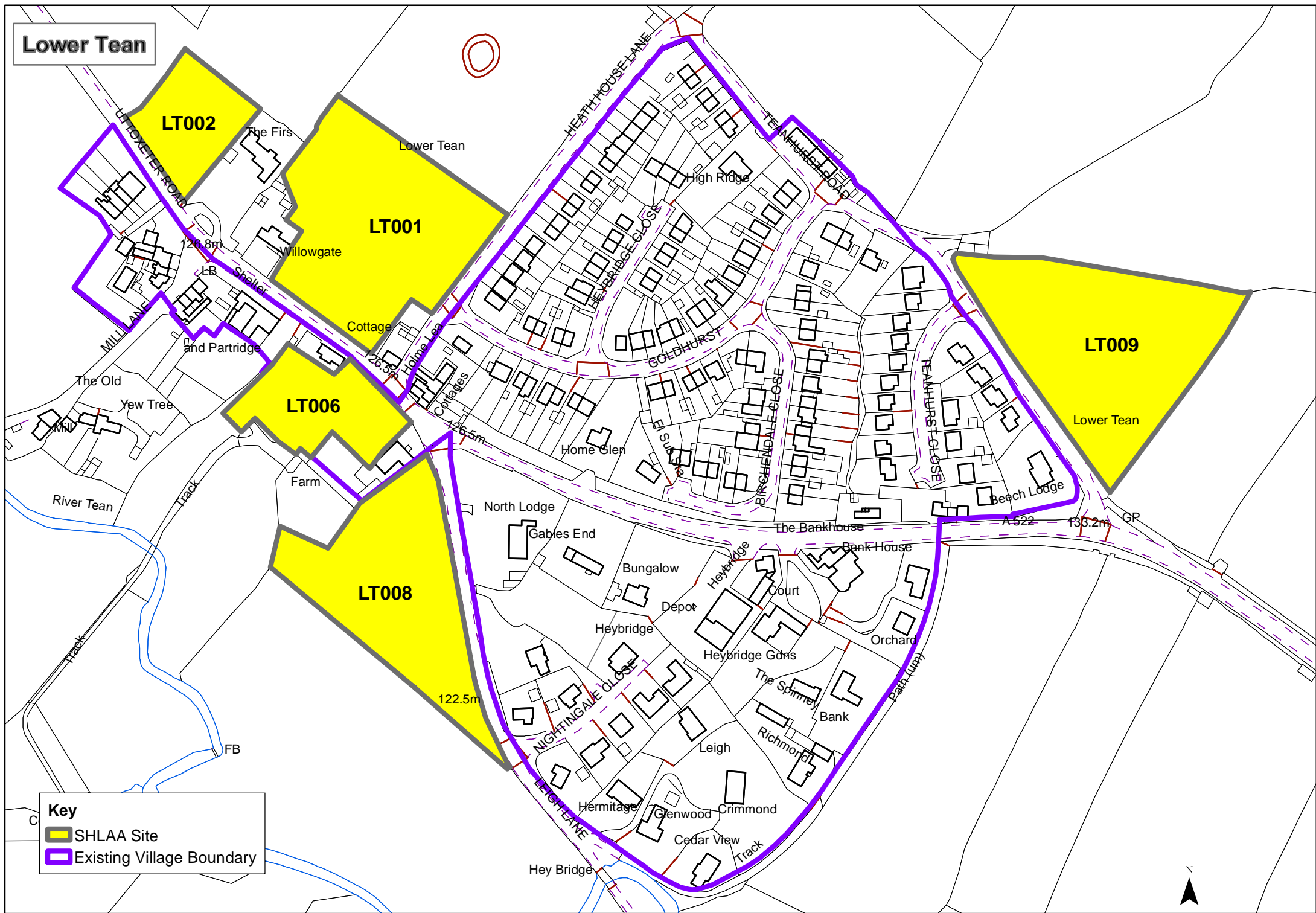
-  SHLAA Site
-  Existing Village Boundary



Longsdon



Lower Tean

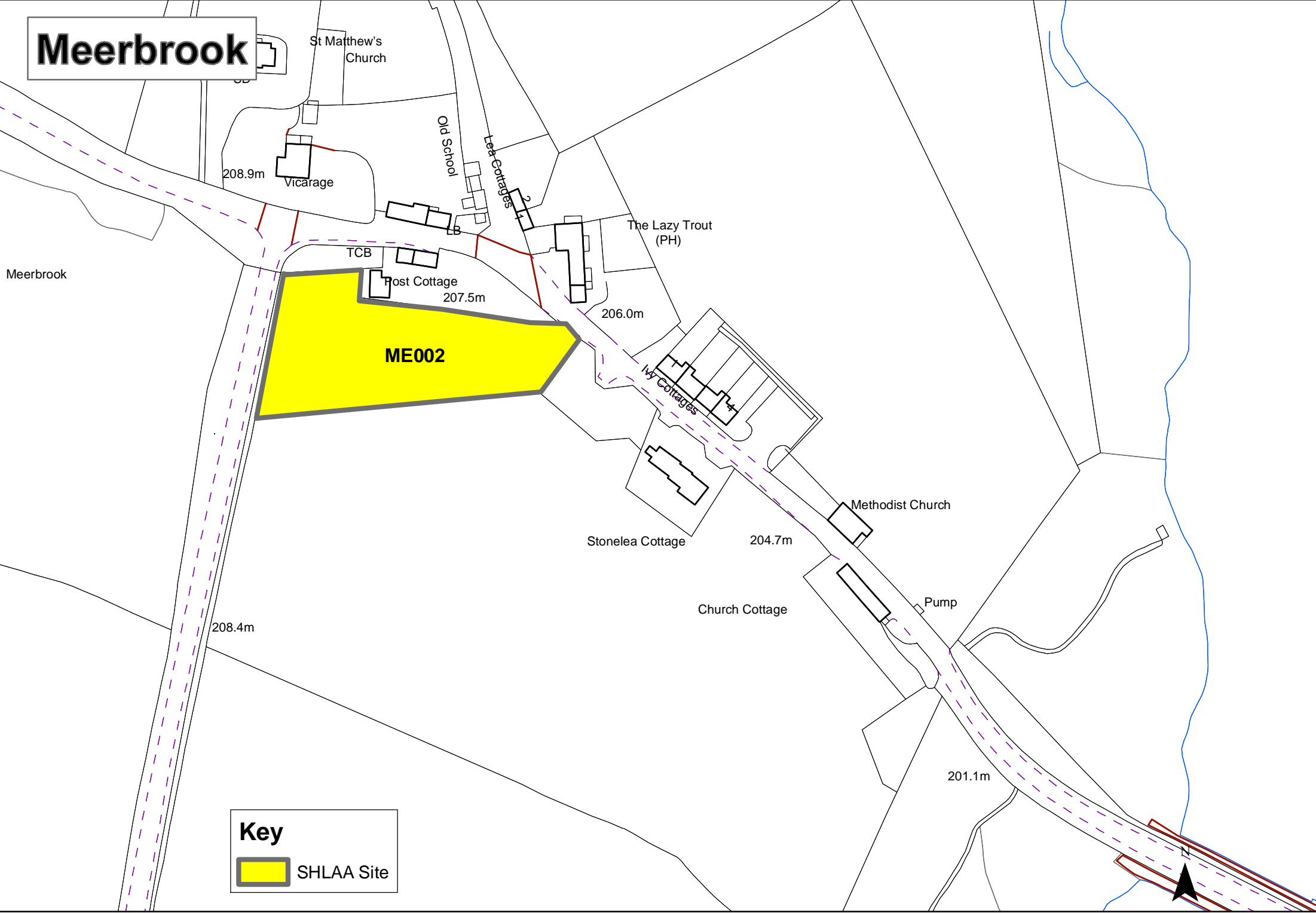


Key


- SHLAA Site
- Existing Village Boundary



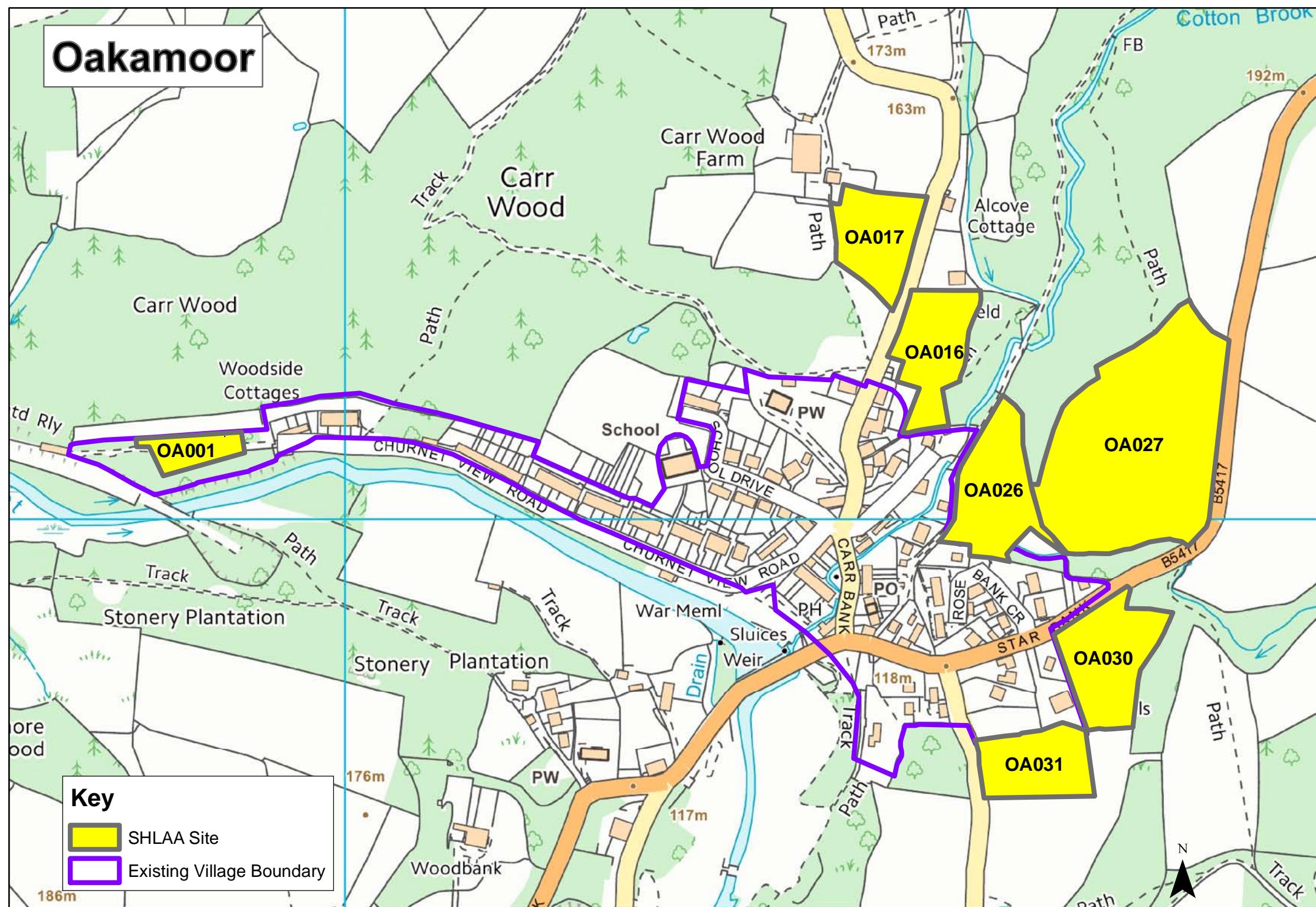
Meerbrook





Key

 SHLAA Site

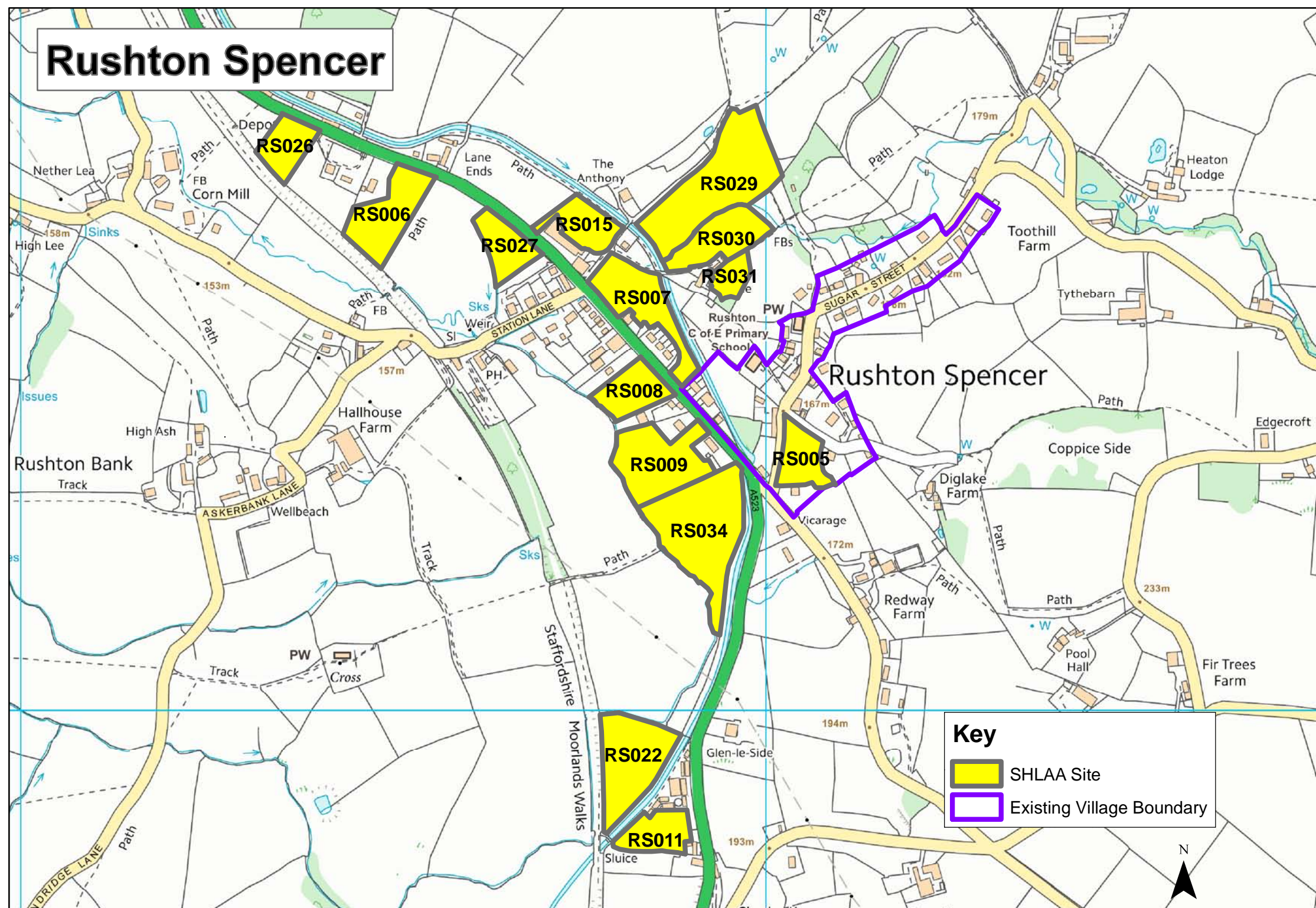
Oakamoor





Key

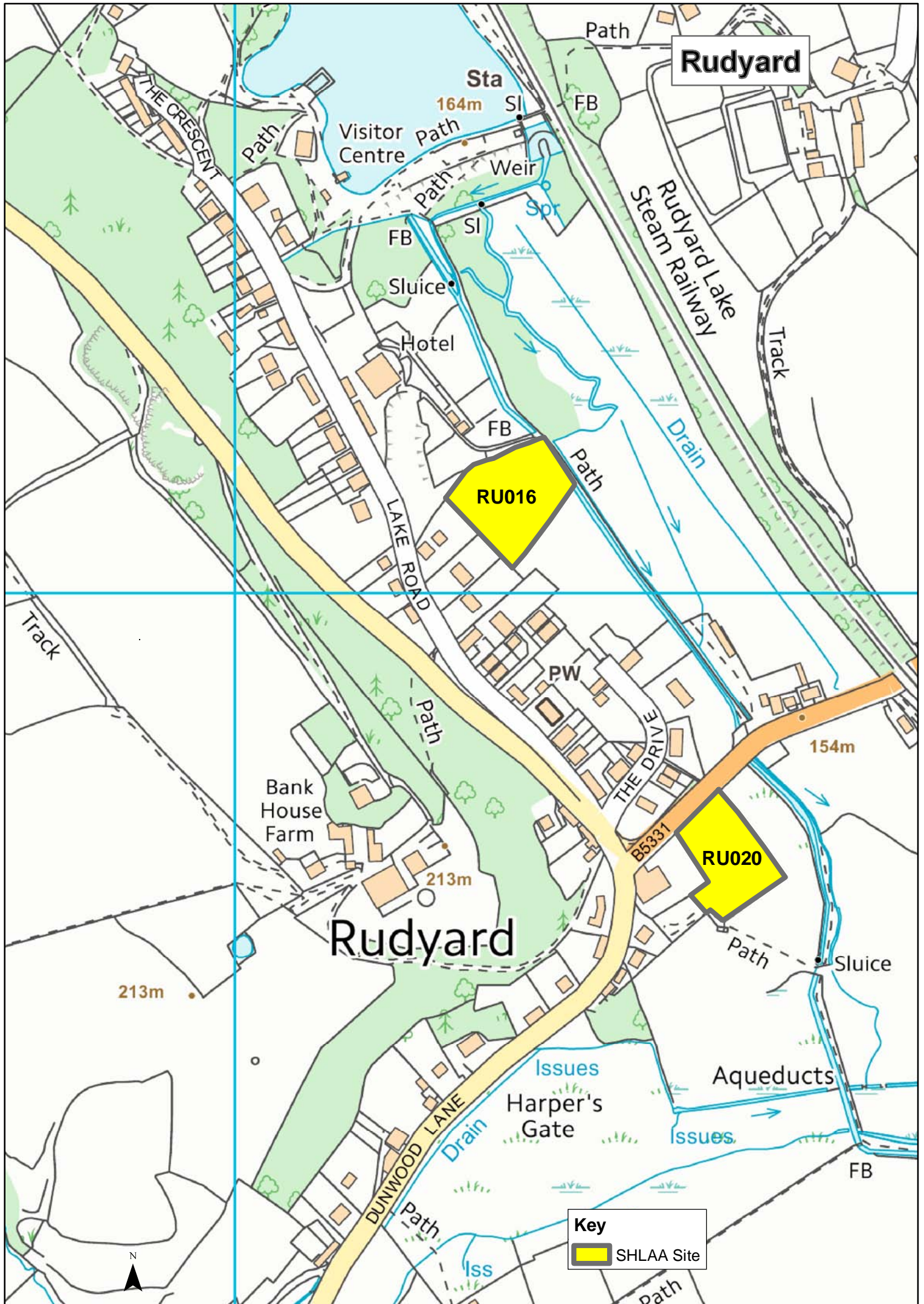
-  SHLAA Site
-  Existing Village Boundary

Rushton Spencer

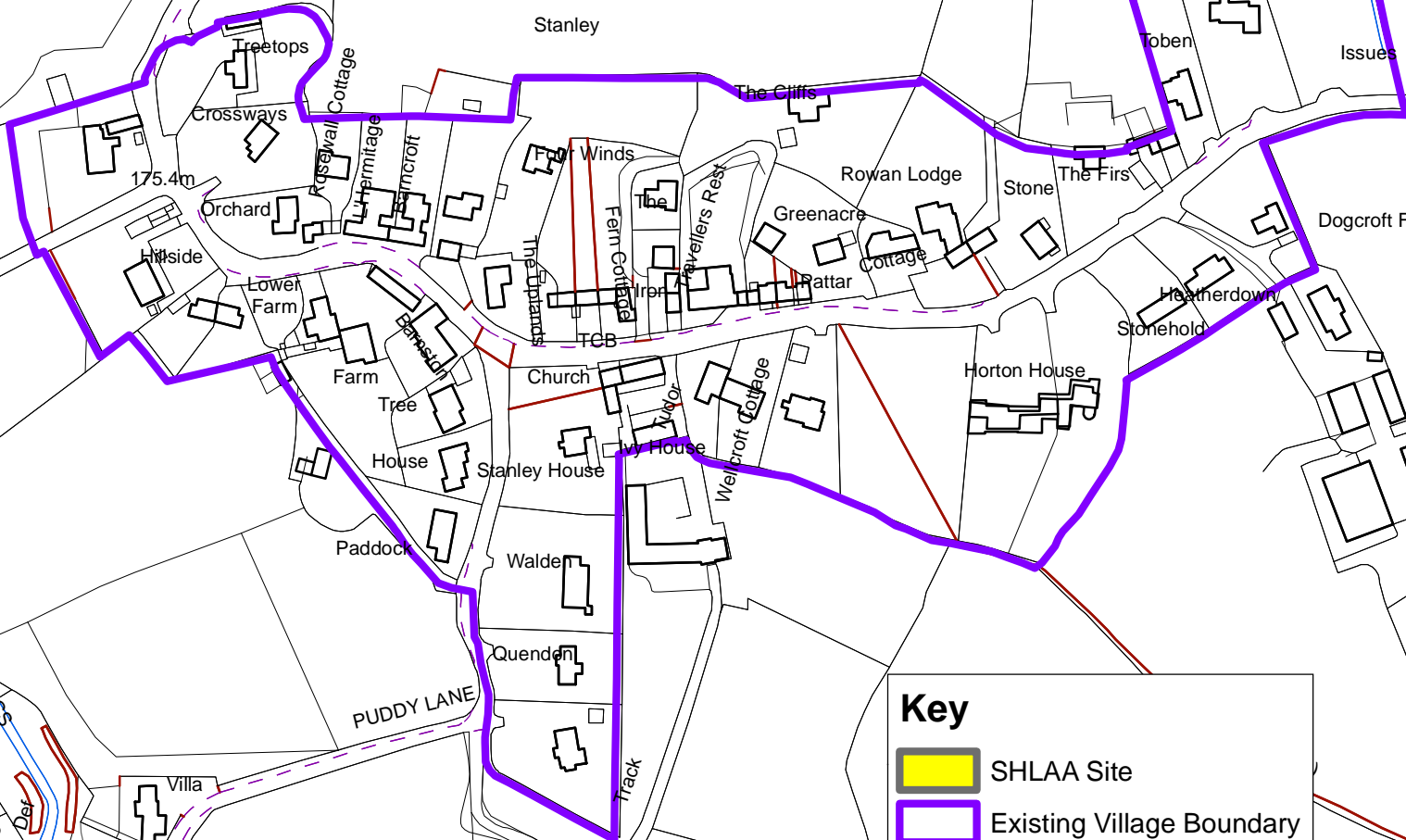
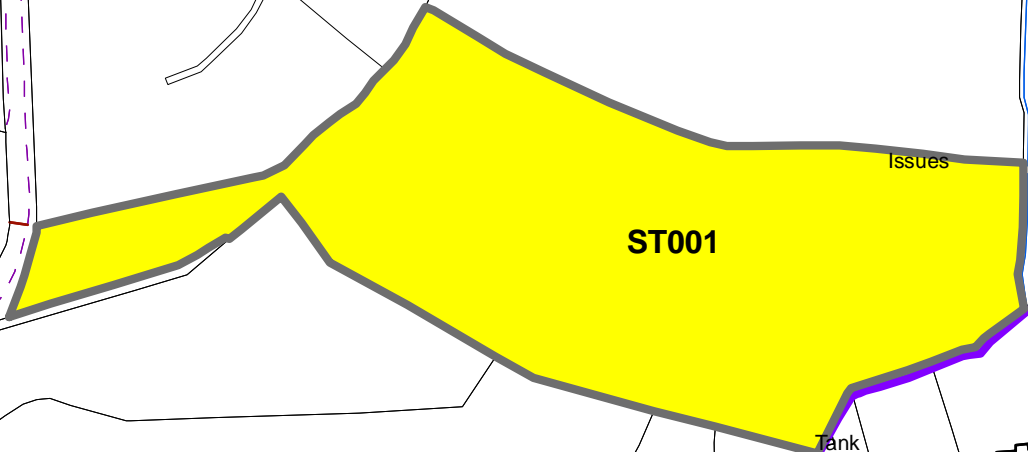


Key



-  SHLAA Site
-  Existing Village Boundary



Stanley

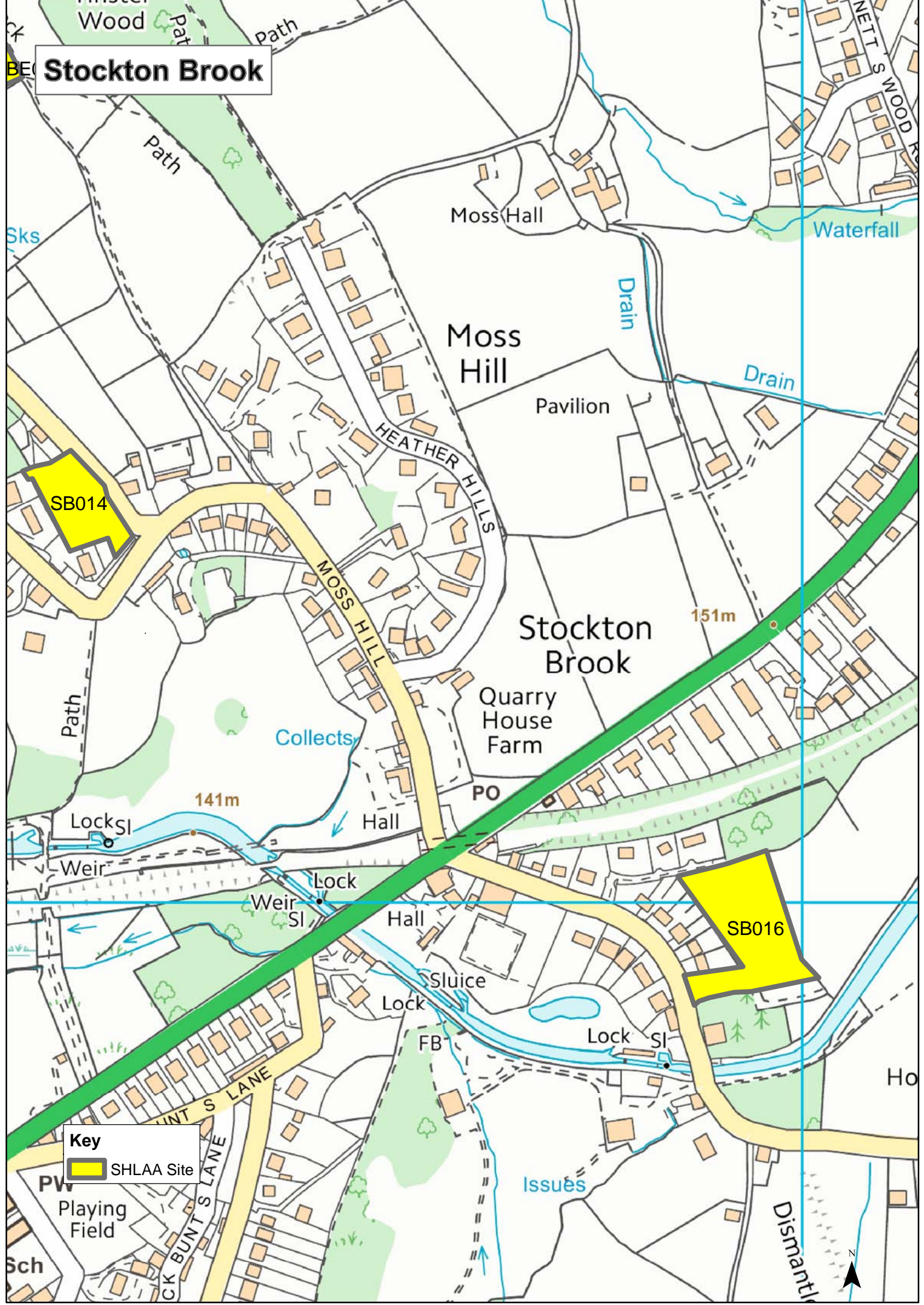


Key

-  SHLAA Site
-  Existing Village Boundary



Stockton Brook

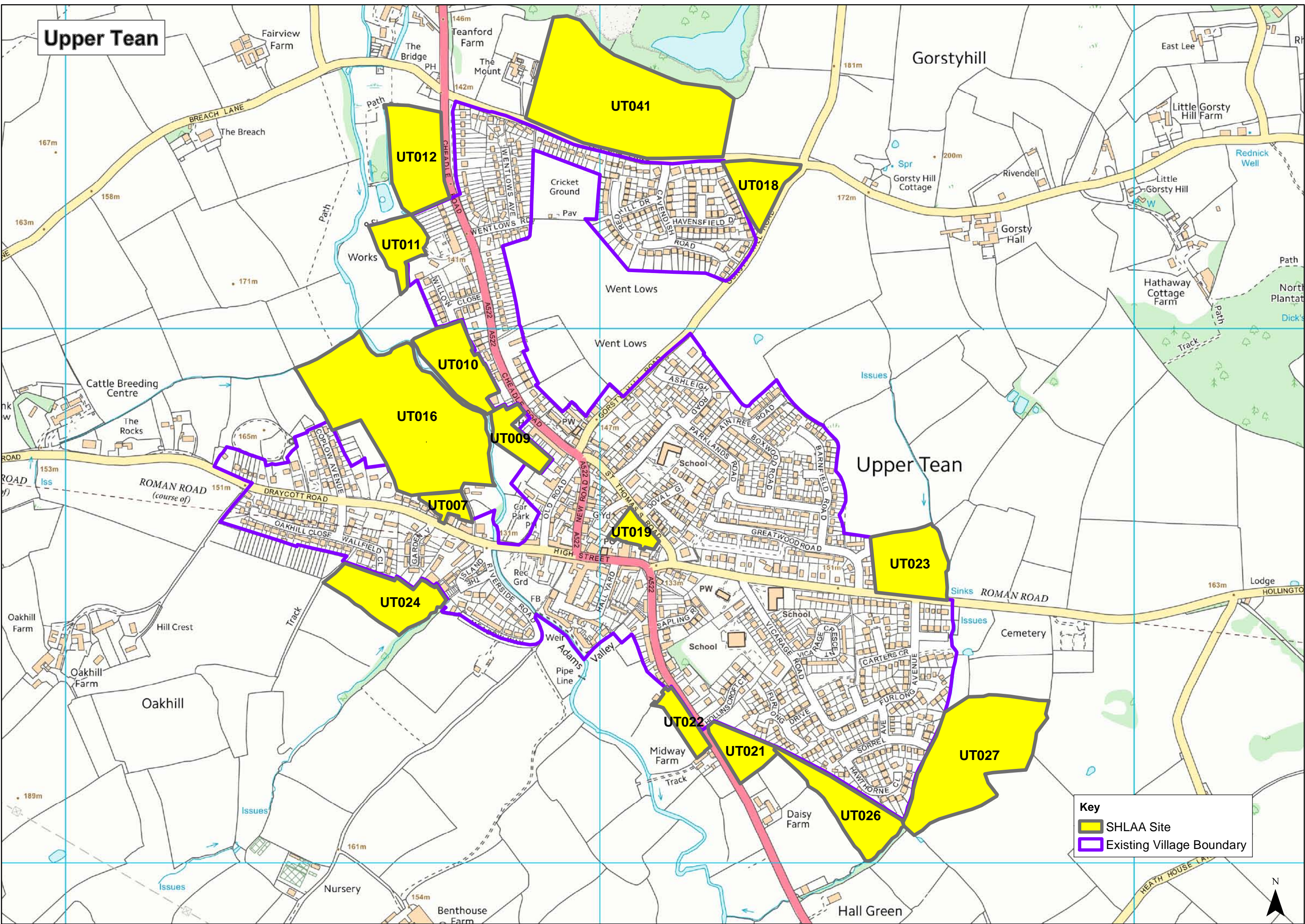


SB014

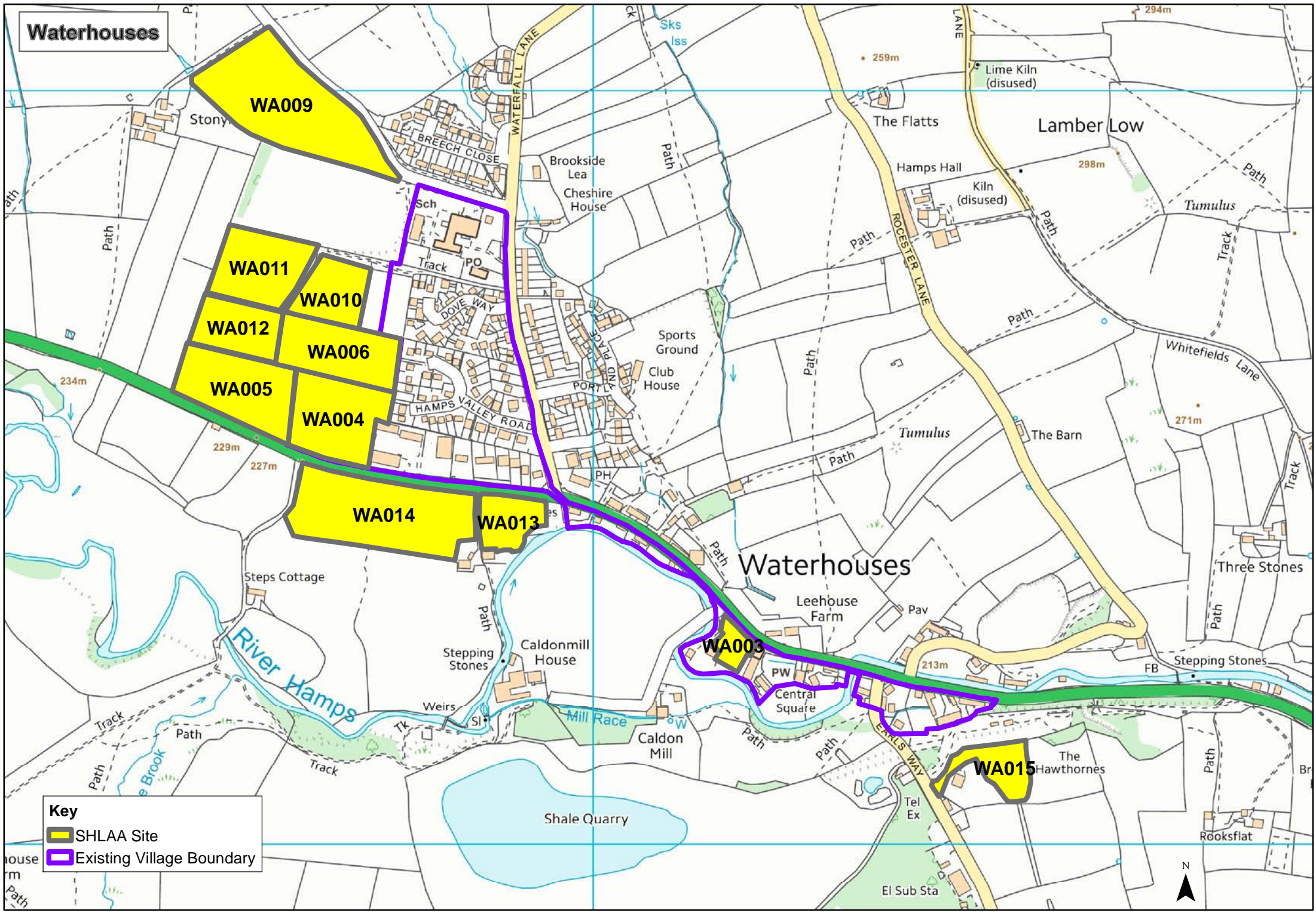
SB016

Key
SHLAA Site

Upper Tean



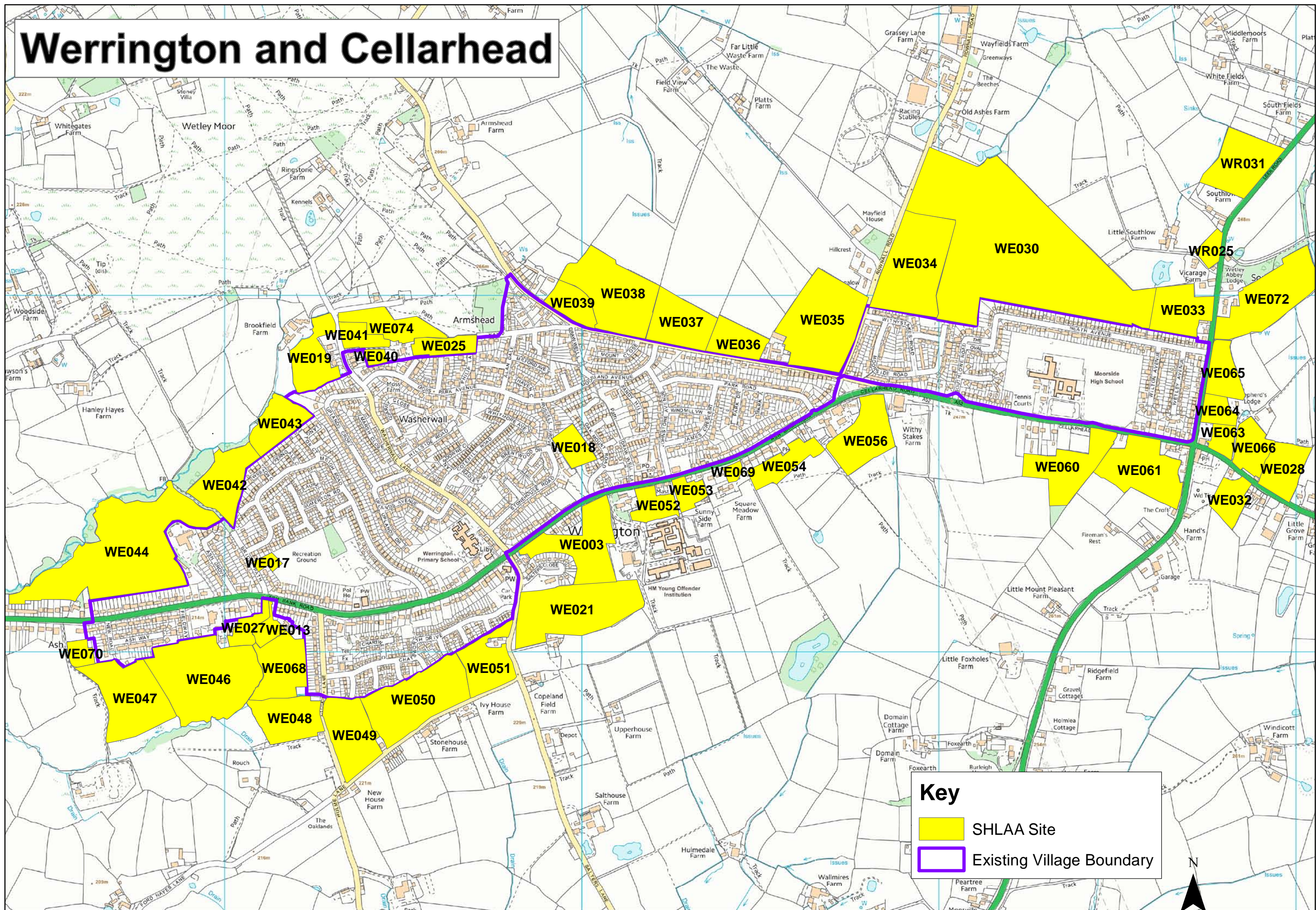
Waterhouses



Key

- SHLAA Site
- Existing Village Boundary

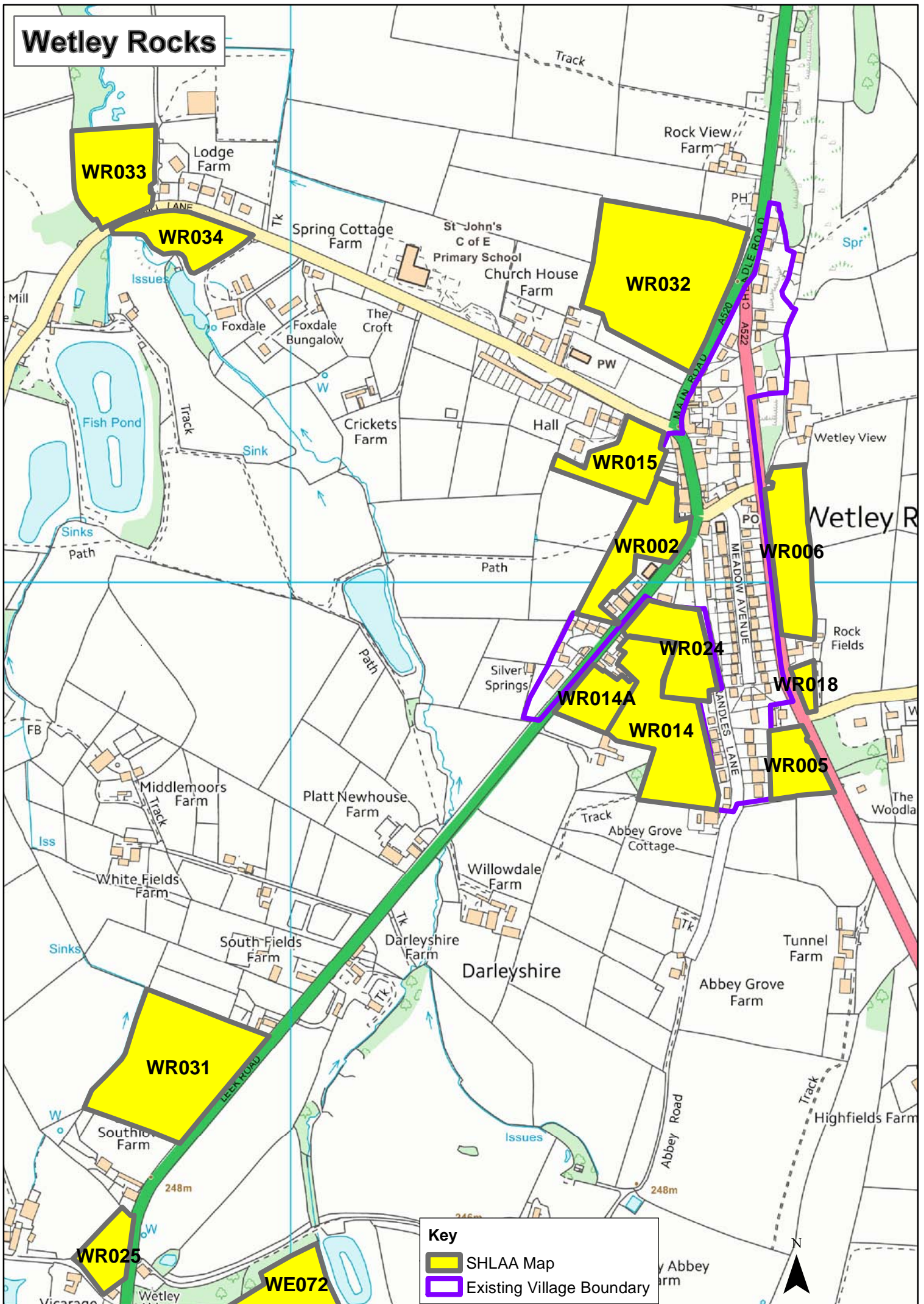
Werrington and Cellarhead



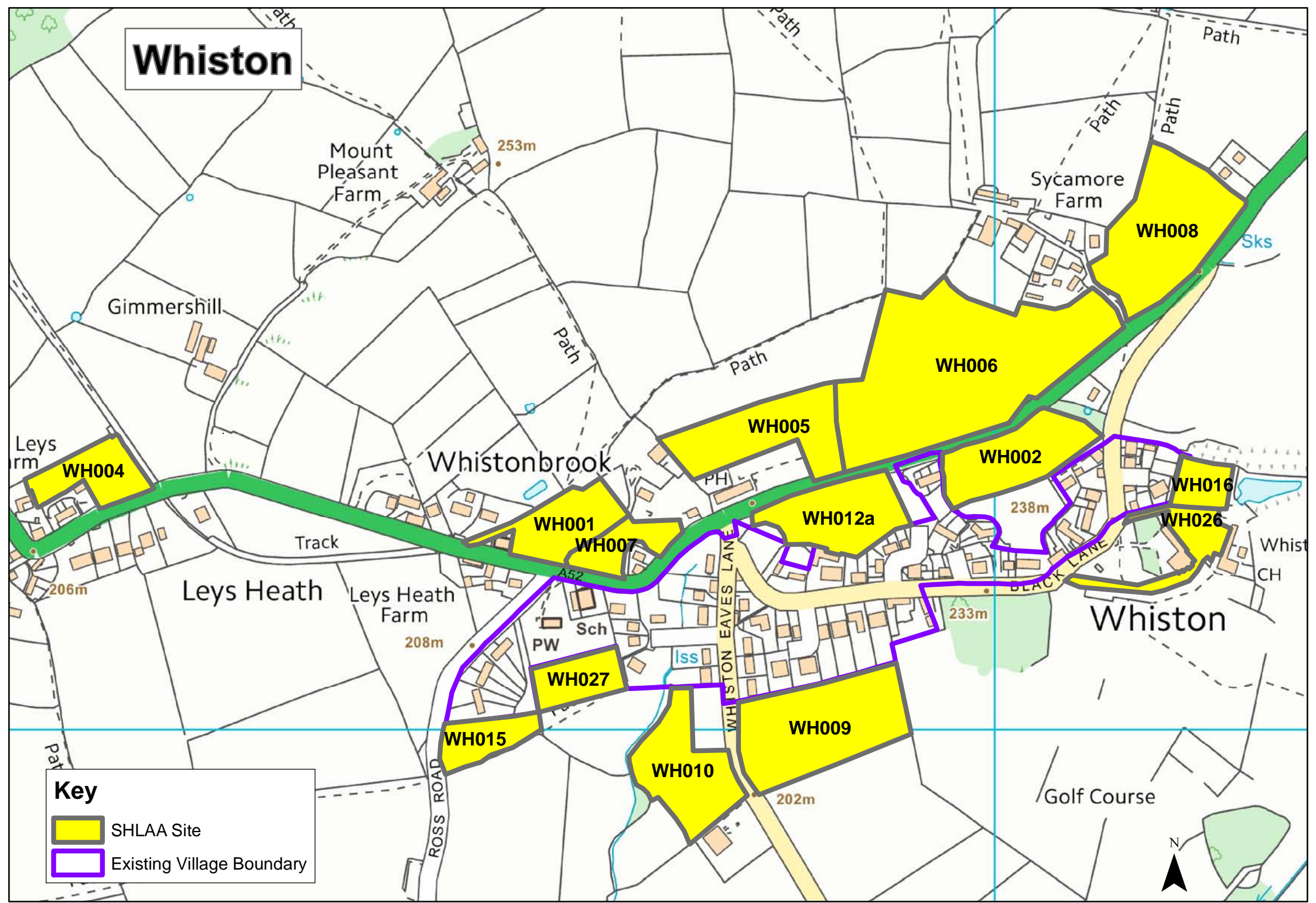
Key

- SHLAA Site
- Existing Village Boundary

Wetley Rocks



Whiston



Key

-  SHLAA Site
-  Existing Village Boundary